



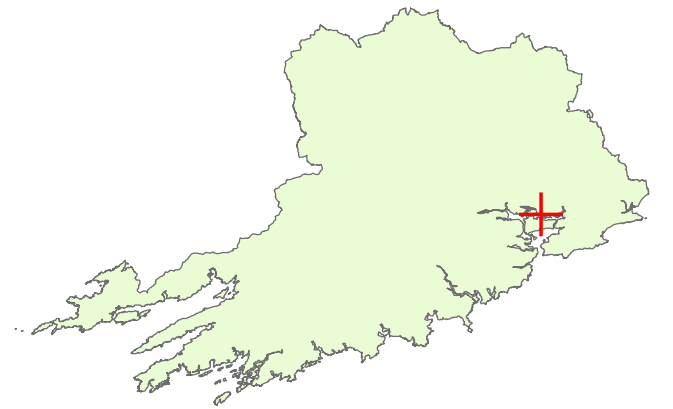
# Sceideal 1 / Schedule 1

## LIMISTÉAR FAOI CHAOMHNÚ SPEISIALTA SPECIAL AREA OF CONSERVATION

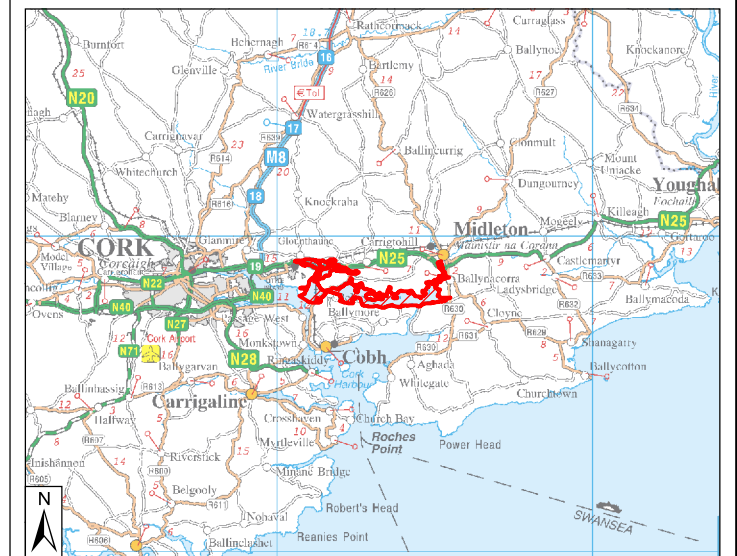
-  Limistéar faoi Chaomhnú Speisialta  
Special Area of Conservation
-  Rialachán 4(1)(b) Innéacs Mapa Mionsonraithe  
Regulation 4(1)(b) Detail Map Index

LCS Chaol an Oileáin Mhóir  
Great Island Channel SAC  
001058

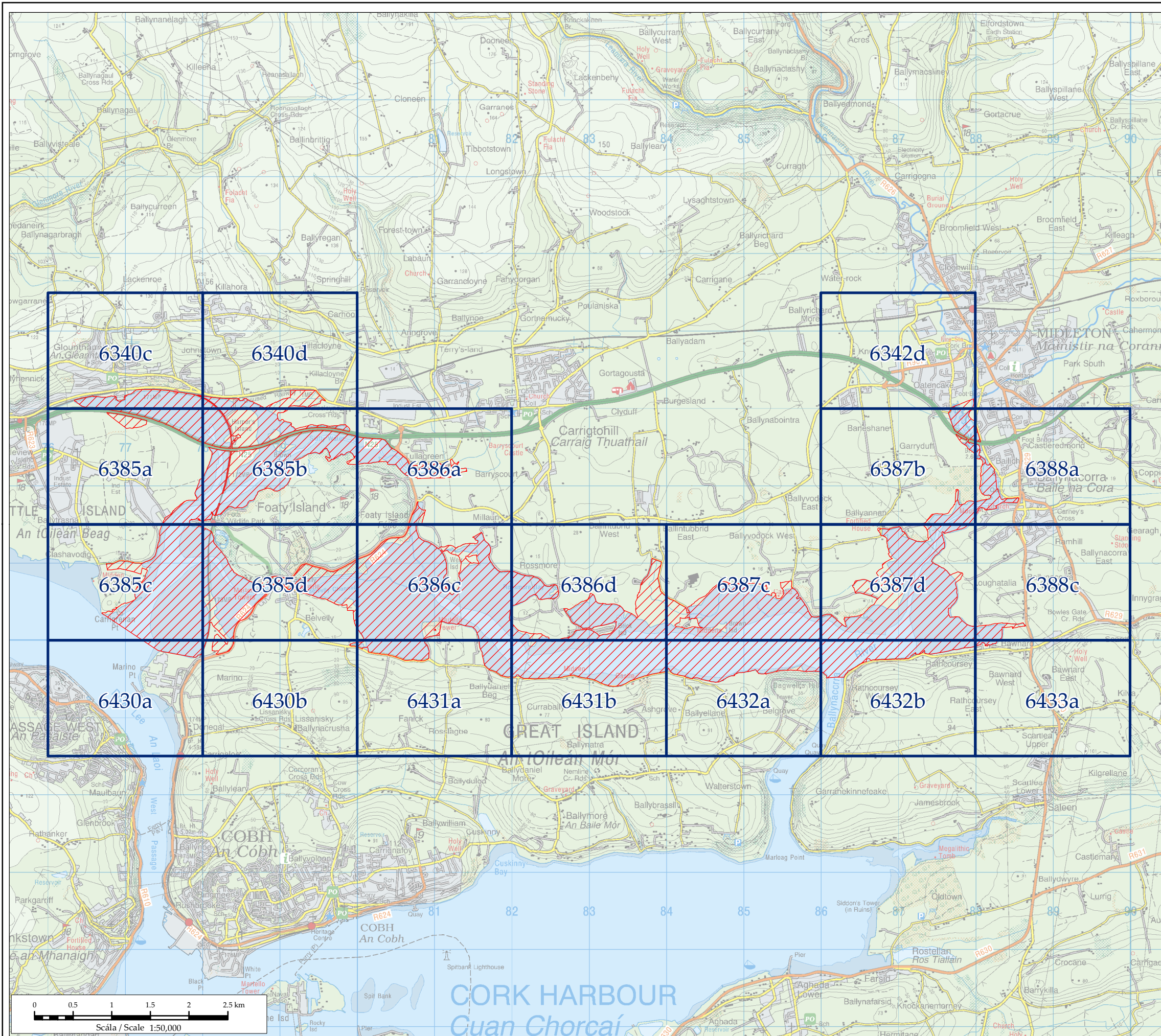
Achar / Area 1,437.55 ha

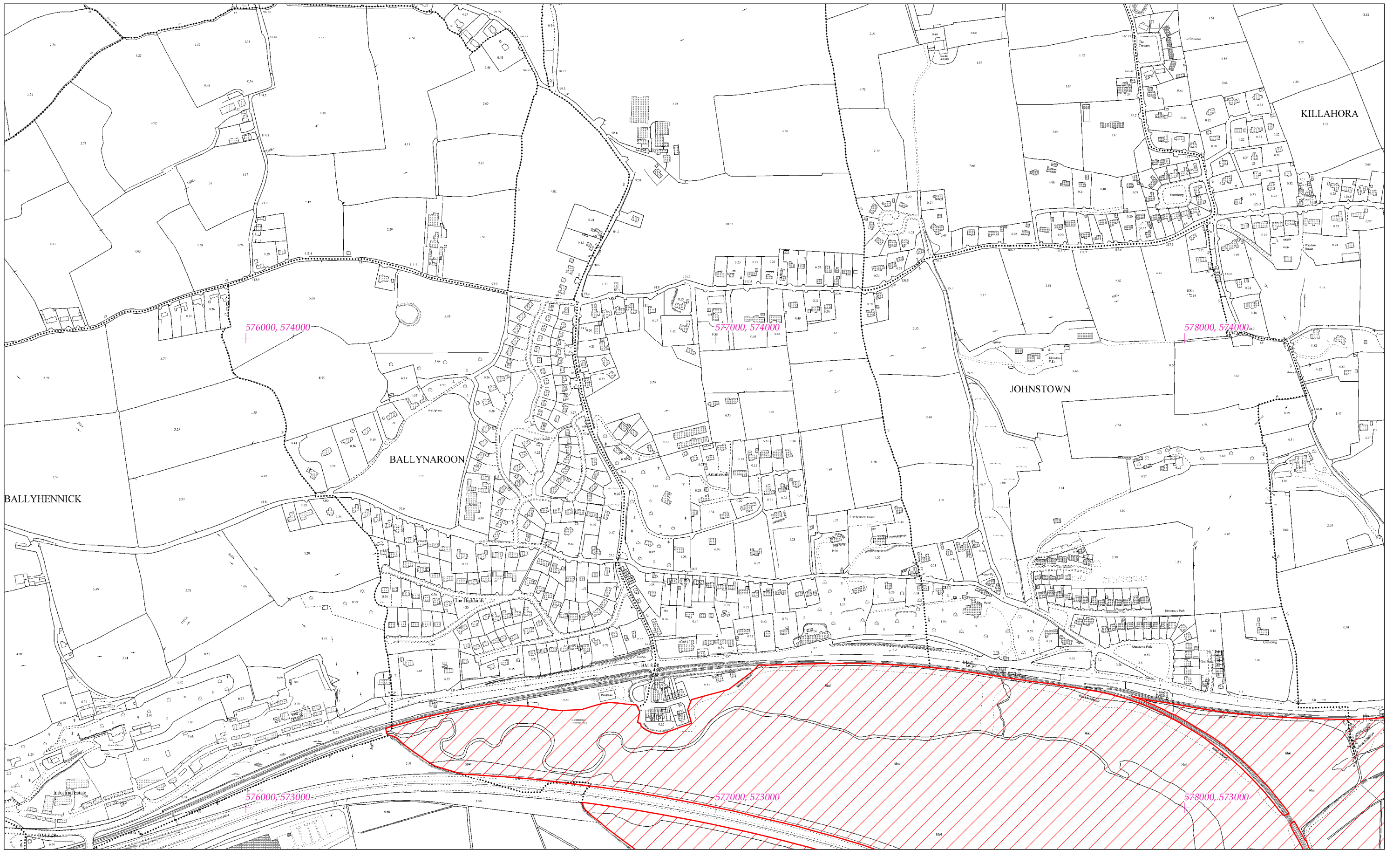


Co. Chorcaí  
Co. Cork



Suirbhéireacht Ordnáis Éireann Ceadúnas Uimhir OSI-NMA-014 ó OSI / Rialtas na hÉireann  
Ordnance Survey Ireland Licence No OSI-NMA-014 © Ordnance Survey Ireland / Government of Ireland  
Córas Comhordanáidí: Trasteilgean Mercator na hÉireann / Co-ordinate System: Irish Transverse Mercator





Rialachán 4(1)(b) / Regulation 4(1)(b)

Leathanach 1 de 22 (Co. Chorcaí)  
Page 1 of 22 (Co. Cork)

LIMISTÉAR FAOI CHAOMHNÚ SPEISIALTA  
SPECIAL AREA OF CONSERVATION

Suirbhéireacht Ordanáis Éireann Ceadúnas Uimhir OSI-NMA-014 © OSI / Rialtas na hÉireann  
Ordnance Survey Ireland Licence No. OSI-NMA-014 © Ordnance Survey Ireland / Government of Ireland  
Córas Comhordanáidí: Trasteilgean Mercator na hÉireann / Co-ordinate System: Irish Transverse Mercator

LCS Chaol an Oileáin Mhóir  
Great Island Channel SAC  
1:5000 O.S. TILE 6340c 1 of 22

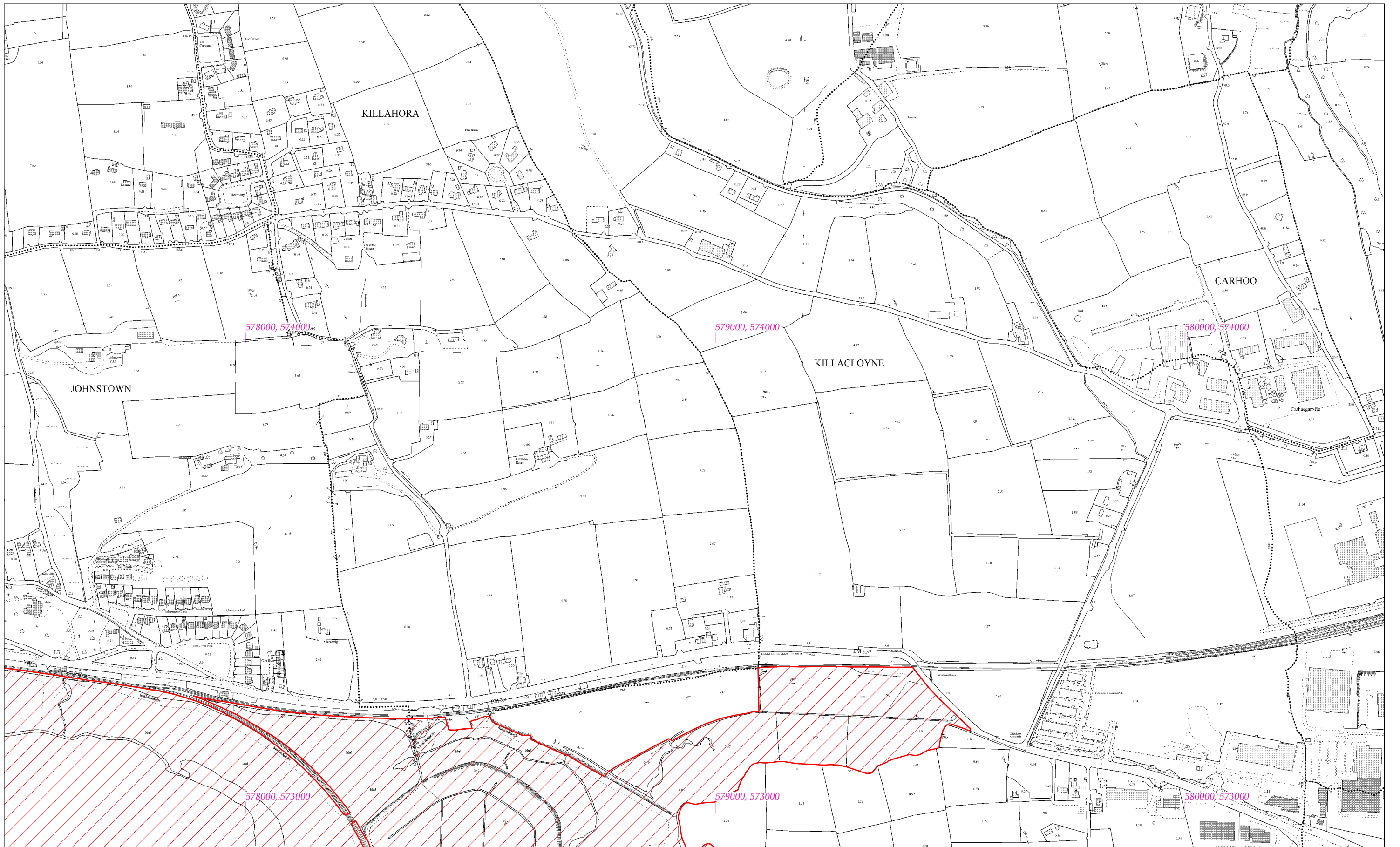


Scála / Scale 1:7,500

SITE CODE  
001058

Leagan / Version: 3.01

Arna chló an / Printed on: 26/03/2019



Rialachán 4(1)(b) / Regulation 4(1)(b)

Leathanach 2 de 22 (Co. Chorcaí)  
Page 2 of 22 (Co. Cork)

LIMISTÉAR FAOI CHAOMHNÚ SPEISIALTA  
SPECIAL AREA OF CONSERVATION

Suirbhéireacht Ordanáis Éireann Ceadúnas Uimhir OSI-NMA-014 © OSI / Rialtas na hÉireann  
Ordnance Survey Ireland Licence No. OSI-NMA-014 © Ordnance Survey Ireland / Government of Ireland  
Córas Comhordanáidí: Trasteilgean Mercator na hÉireann / Co-ordinate System: Irish Transverse Mercator

LCS Chaol an Oileáin Mhóir  
Great Island Channel SAC  
1:5000 O.S. TILE 6340d 2 of 22

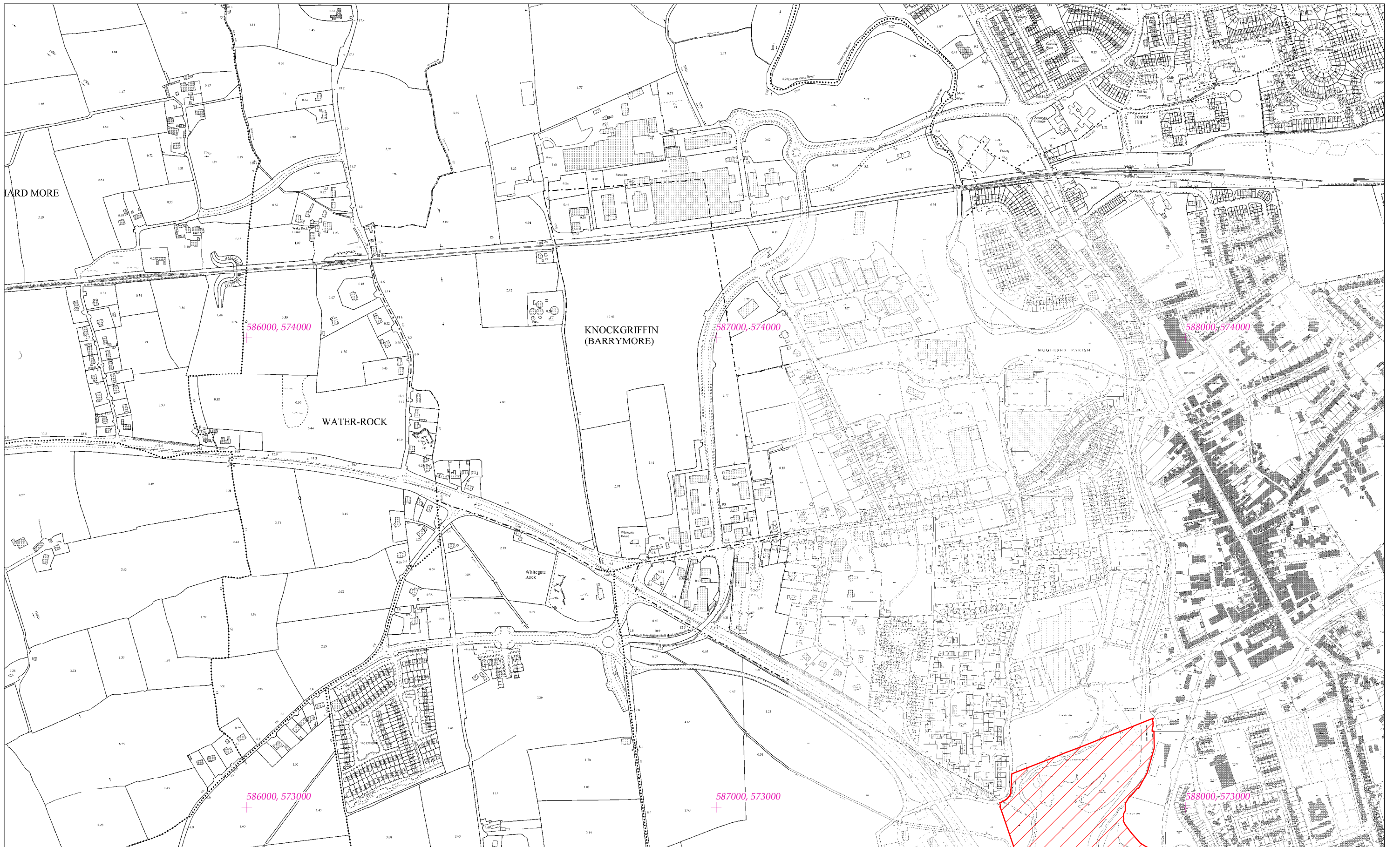


Scála / Scale 1:7,500

SITE CODE  
001058

Leagan / Version: 3.01

Arna chlón / Printed on: 26/03/2019



Rialachán 4(1)(b) / Regulation 4(1)(b)

Leathanach 3 de 22 (Co. Chorcaí)  
Page 3 of 22 (Co. Cork)

LIMISTÉAR FAOI CHAOMHNÚ SPEISIALTA  
SPECIAL AREA OF CONSERVATION

Suirbhéireacht Ordanáis Éireann Ceadúnas Uimhir OSI-NMA-014 © OSI / Rialtas na hÉireann  
Ordnance Survey Ireland Licence No. OSI-NMA-014 © Ordnance Survey Ireland / Government of Ireland  
Córas Comhordanáidí: Trasteilgean Mercator na hÉireann / Co-ordinate System: Irish Transverse Mercator

LCS Chaol an Oileáin Mhóir  
Great Island Channel SAC  
1:5000 O.S. TILE 6342d 3 of 22

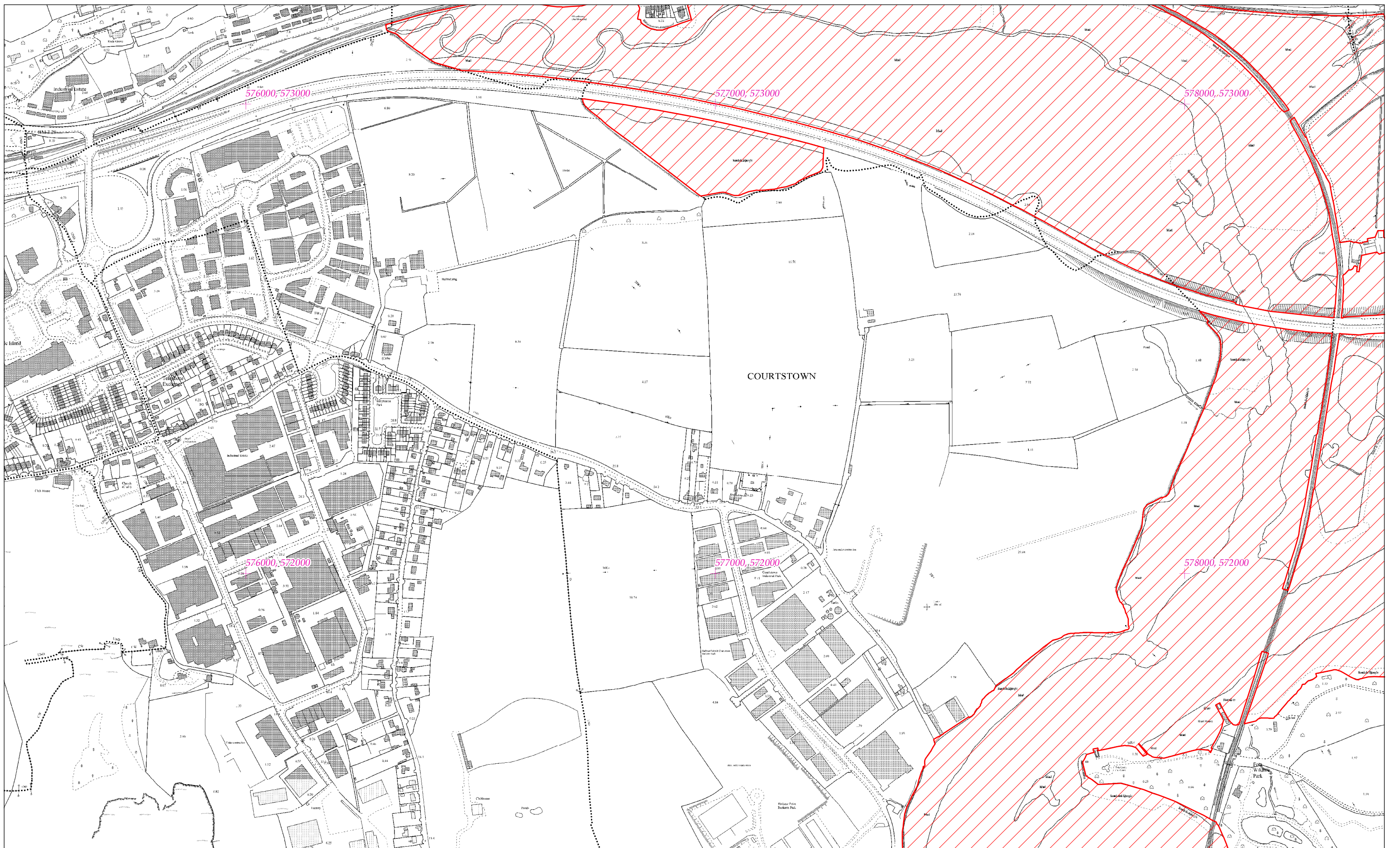


Scála / Scale 1:7,500

SITE CODE  
001058

Leagan / Version: 3.01

Arna chló an / Printed on: 26/03/2019



Rialachán 4(1)(b) / Regulation 4(1)(b)

Leathanach 4 de 22 (Co. Chorcaí)  
Page 4 of 22 (Co. Cork)

LIMISTÉAR FAOI CHAOMHNÚ SPEISIALTA  
SPECIAL AREA OF CONSERVATION

Suirbhéireacht Ordanáis Éireann Ceadúnas Uimhir OSI-NMA-014 © OSI / Rialtas na hÉireann  
Ordnance Survey Ireland Licence No. OSI-NMA-014 © Ordnance Survey Ireland / Government of Ireland  
Córas Comhordanáidí: Trasteilgean Mercator na hÉireann / Co-ordinate System: Irish Transverse Mercator

LCS Chaol an Oileáin Mhóir  
Great Island Channel SAC  
1:5000 O.S. TILE 6385a 4 of 22

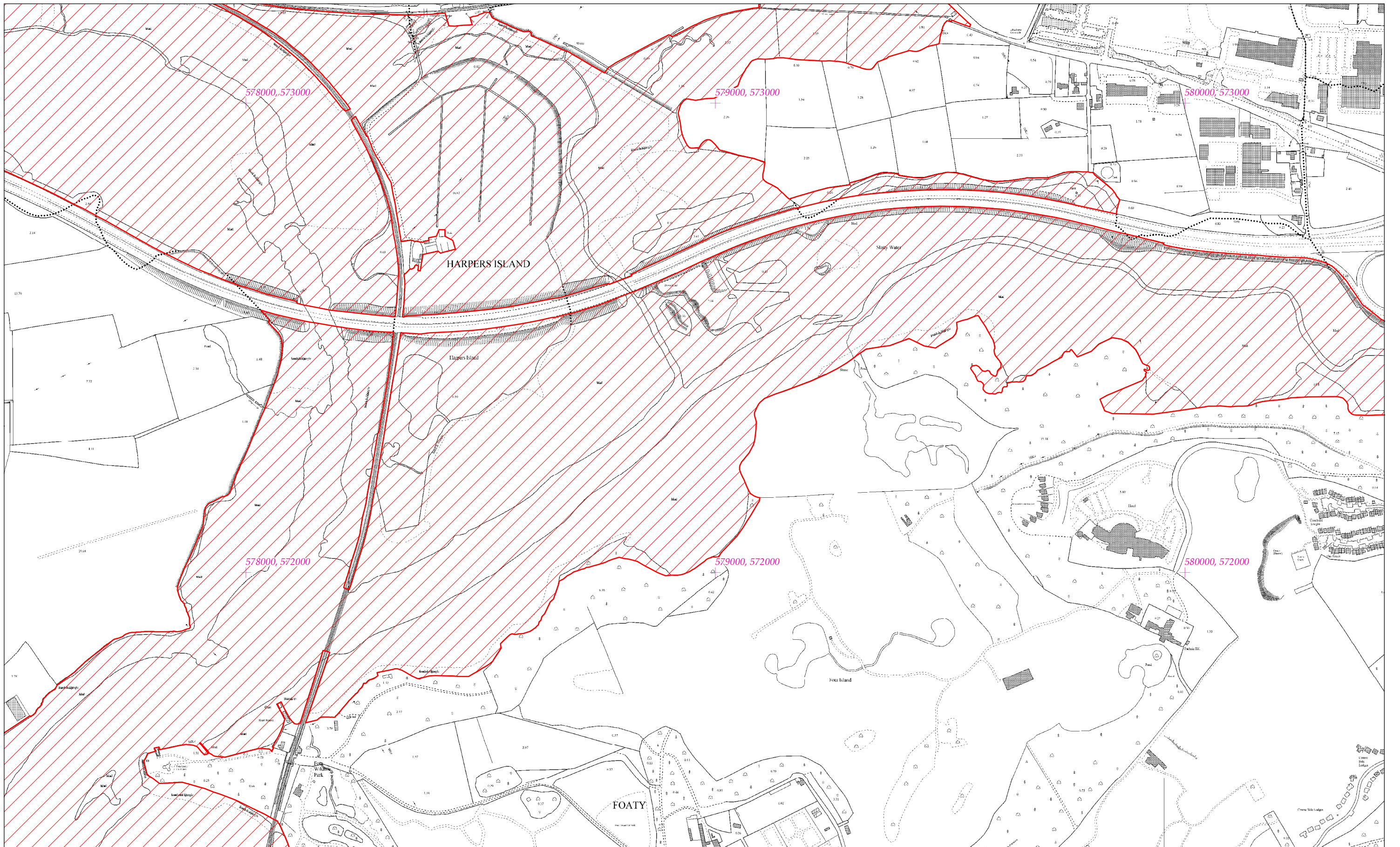


Scála / Scale 1:7,500

SITE CODE  
001058

Leagan / Version: 3.01

Arna chlón an / Printed on: 26/03/2019



Rialachán 4(1)(b) / Regulation 4(1)(b)

Leathanach 5 de 22 (Co. Chorcaí)  
Page 5 of 22 (Co. Cork)

LIMISTÉAR FAOI CHAOMHNÚ SPEISIALTA  
SPECIAL AREA OF CONSERVATION

Suirbhéireacht Ordanáis Éireann Ceadúnas Uimhir OSI-NMA-014 © OSI / Rialtas na hÉireann  
Ordnance Survey Ireland Licence No. OSI-NMA-014 © Ordnance Survey Ireland / Government of Ireland  
Córas Comhordanáidí: Trasteilgean Mercator na hÉireann / Co-ordinate System: Irish Transverse Mercator

LCS Chaol an Oileáin Mhóir  
Great Island Channel SAC  
1:5000 O.S. TILE 6385b 5 of 22

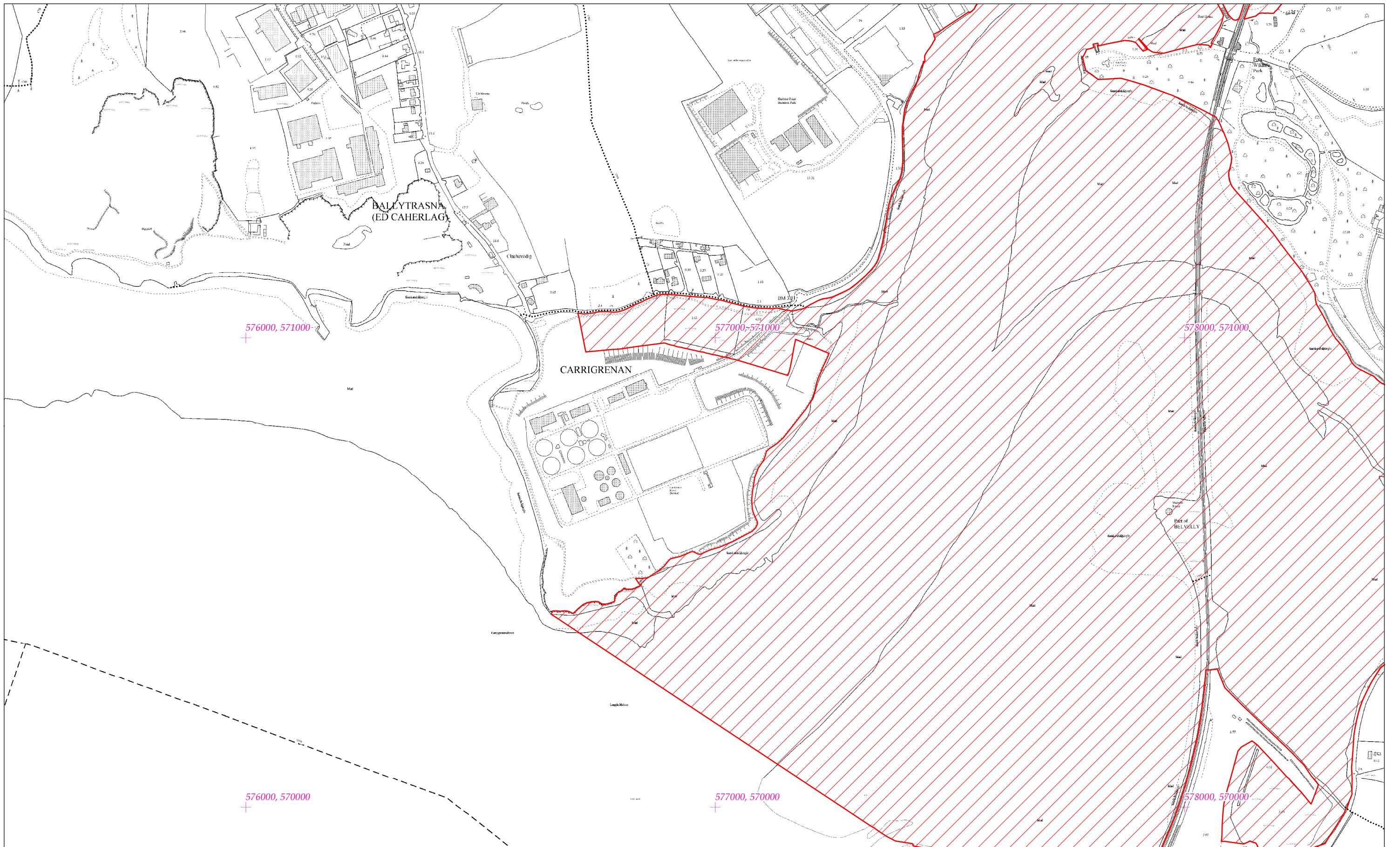


Scála / Scale 1:7,500

SITE CODE  
001058

Leagan / Version: 3.01

Arna chló an / Printed on: 26/03/2019



Rialachán 4(1)(b) / Regulation 4(1)(b)

Leathanach 6 de 22 (Co. Chorcaí)  
Page 6 of 22 (Co. Cork)

LIMISTÉAR FAOI CHAOMHNÚ SPEISIALTA  
SPECIAL AREA OF CONSERVATION

Suirbhéireacht Ordanáis Éireann Ceadúnas Uimhir OSI-NMA-014 © OSI / Rialtas na hÉireann  
Ordnance Survey Ireland Licence No. OSI-NMA-014 © Ordnance Survey Ireland / Government of Ireland  
Córas Comhordanáidí: Trasteilgean Mercator na hÉireann / Co-ordinate System: Irish Transverse Mercator

LCS Chaol an Oileáin Mhóir  
Great Island Channel SAC  
1:5000 O.S. TILE 6385c 6 of 22

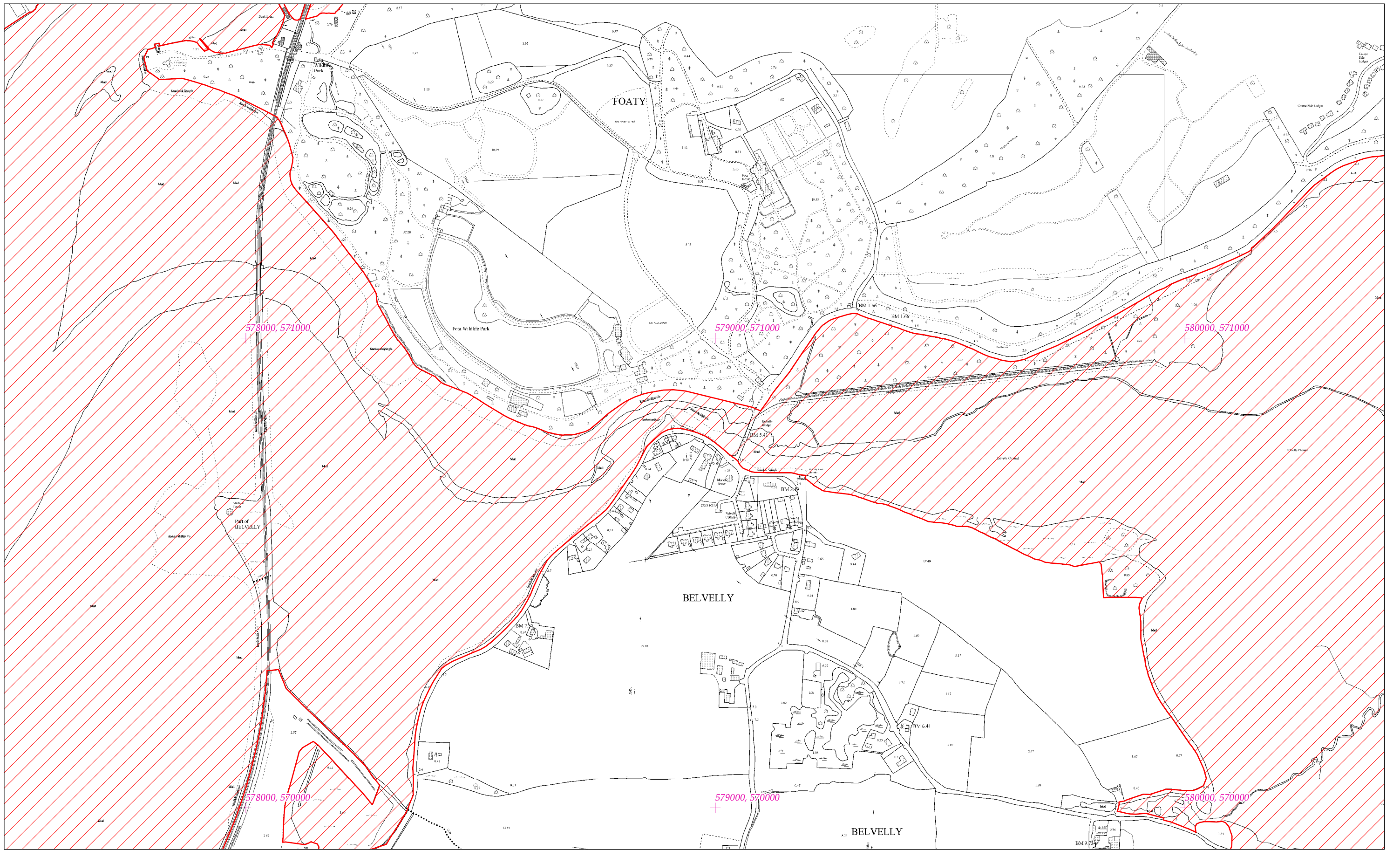


Scála / Scale 1:7,500

SITE CODE  
001058

Leagan / Version: 3.01

Arna chlón an / Printed on: 26/03/2019



Rialachán 4(1)(b) / Regulation 4(1)(b)

Leathanach 7 de 22 (Co. Chorcaí)  
Page 7 of 22 (Co. Cork)

LIMISTÉAR FAOI CHAOMHNÚ SPEISIALTA  
SPECIAL AREA OF CONSERVATION

Suirbhéireacht Ordanáis Éireann Ceadúnas Uimhir OSI-NMA-014 © OSI / Rialtas na hÉireann  
Ordnance Survey Ireland Licence No. OSI-NMA-014 © Ordnance Survey Ireland / Government of Ireland  
Córas Comhordanáidí: Trasteilgean Mercator na hÉireann / Co-ordinate System: Irish Transverse Mercator

LCS Chaol an Oileáin Mhóir  
Great Island Channel SAC  
1:5000 O.S. TILE 6385d 7 of 22



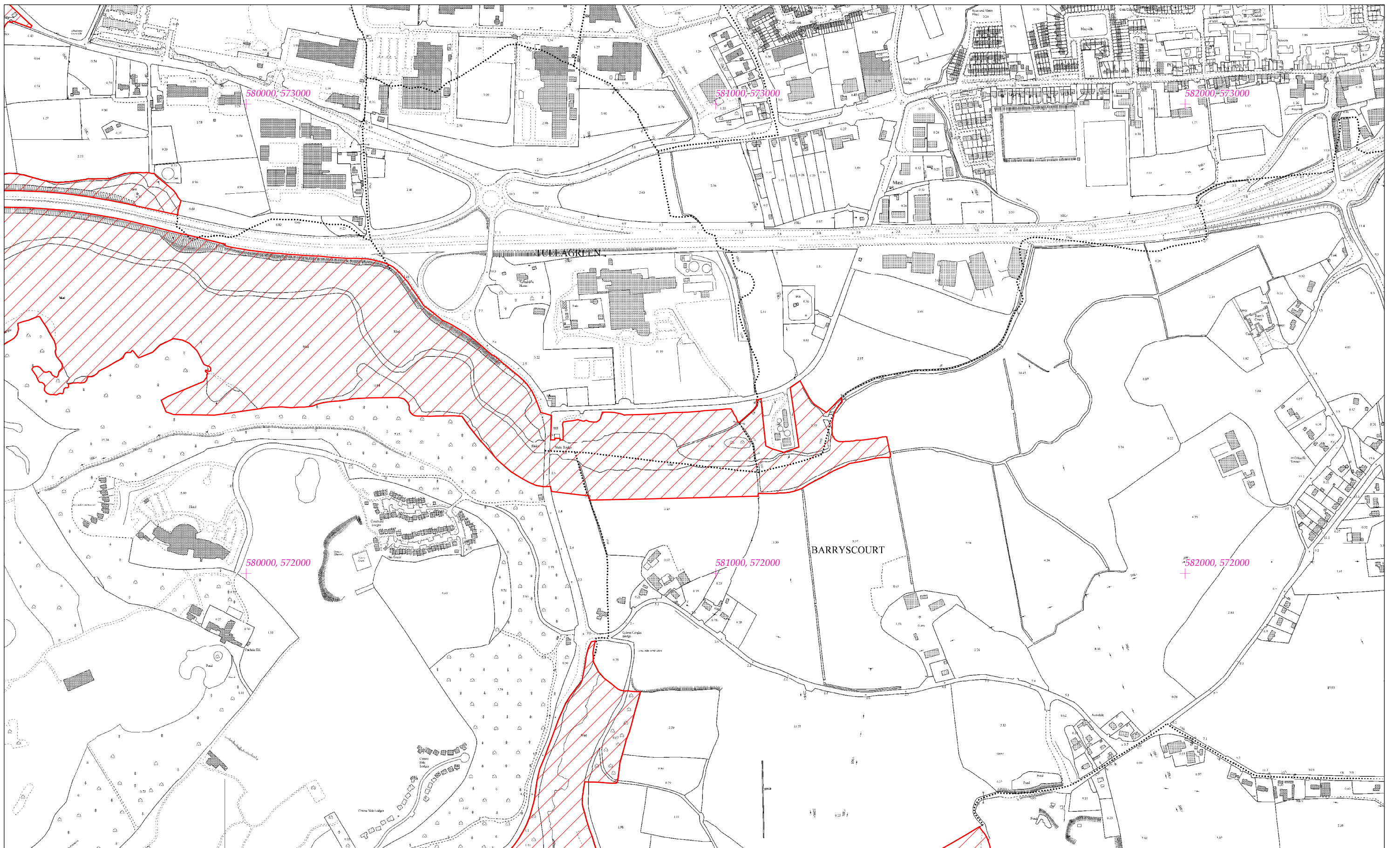
Scála / Scale 1:7,500

SITE CODE  
001058

Leagan / Version: 3.01

Arna chló an / Printed on: 26/03/2019





Rialachán 4(1)(b) / Regulation 4(1)(b)

Leathanach 8 de 22 (Co. Chorcaí)  
Page 8 of 22 (Co. Cork)

LIMISTÉAR FAOI CHAOMHNÚ SPEISIALTA  
SPECIAL AREA OF CONSERVATION

Suirbhéireacht Ordanáis Éireann Ceadúnas Uimhir OSI-NMA-014 © OSI / Rialtas na hÉireann  
Ordnance Survey Ireland Licence No. OSI-NMA-014 © Ordnance Survey Ireland / Government of Ireland  
Córas Comhordanáidí: Trasteilgean Mercator na hÉireann / Co-ordinate System: Irish Transverse Mercator

LCS Chaol an Oileáin Mhóir  
Great Island Channel SAC  
1:5000 O.S. TILE 6386a 8 of 22

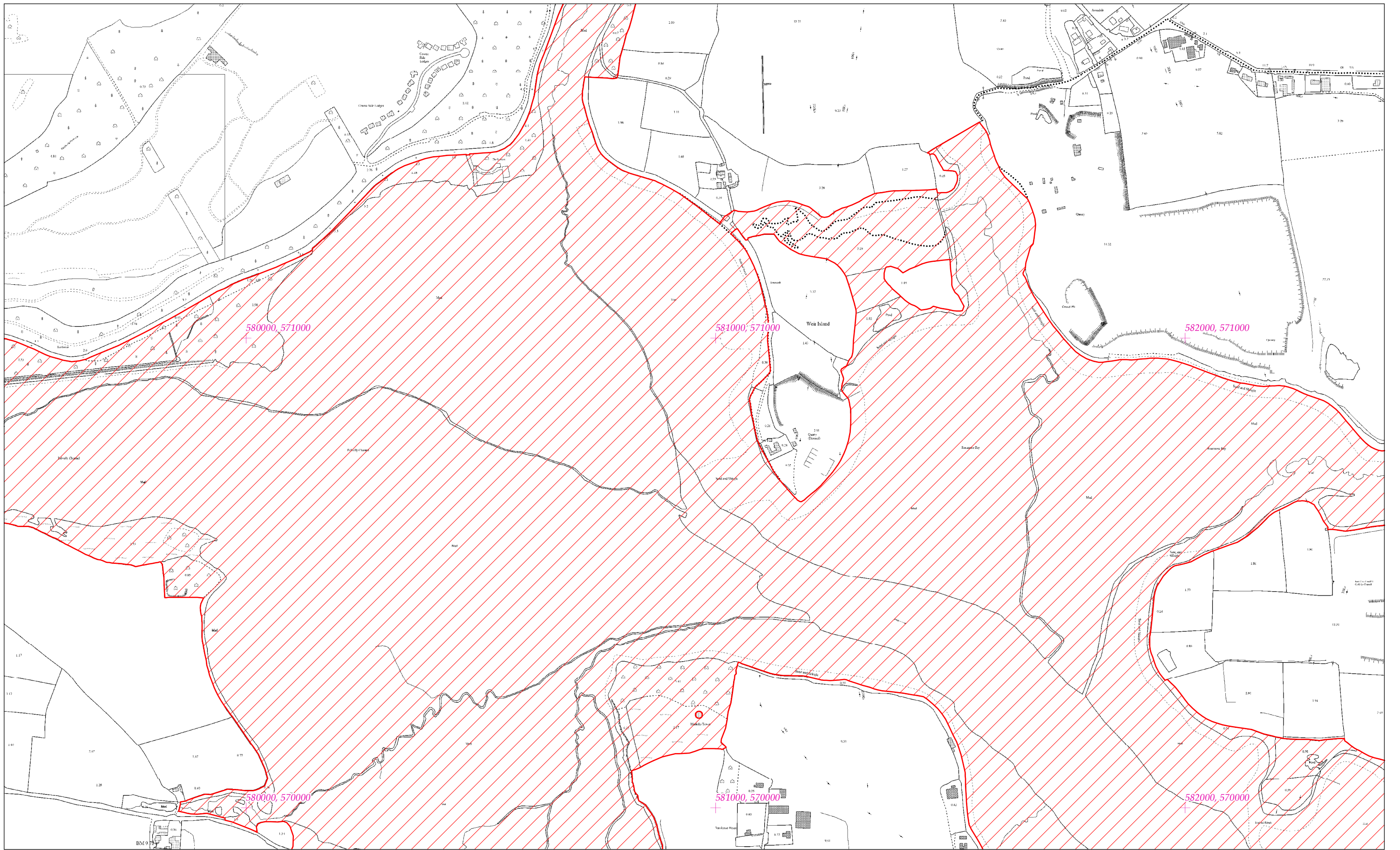


Scála / Scale 1:7,500

SITE CODE  
001058

Leagan / Version: 3.01

Arna chló an / Printed on: 26/03/2019



Rialachán 4(1)(b) / Regulation 4(1)(b)

Leathanach 9 de 22 (Co. Chorcaí)  
Page 9 of 22 (Co. Cork)

LIMISTÉAR FAOI CHAOMHNÚ SPEISIALTA  
SPECIAL AREA OF CONSERVATION

Suirbhéireacht Ordanáis Éireann Ceadúnas Uimhir OSI-NMA-014 © OSI / Rialtas na hÉireann  
Ordnance Survey Ireland Licence No. OSI-NMA-014 © Ordnance Survey Ireland / Government of Ireland  
Córas Comhordanáidí: Trasteilgean Mercator na hÉireann / Co-ordinate System: Irish Transverse Mercator

LCS Chaol an Oileáin Mhóir  
Great Island Channel SAC  
1:5000 O.S. TILE 6386c 9 of 22

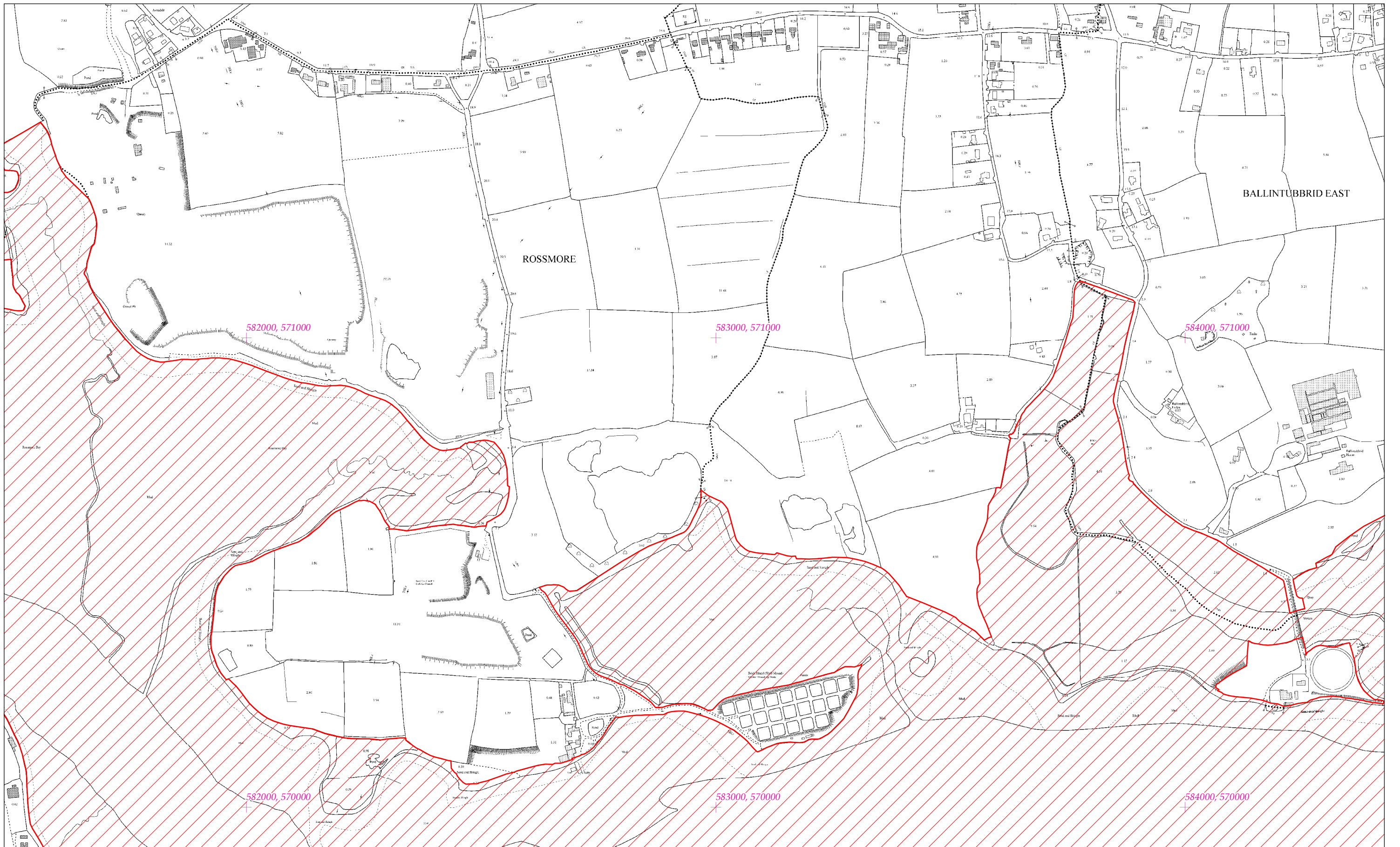


Scála / Scale 1:7,500

SITE CODE  
001058

Leagan / Version: 3.01

Arna chló an / Printed on: 26/03/2019



Rialachán 4(1)(b) / Regulation 4(1)(b)

Leathanach 10 de 22 (Co. Chorcaí)  
Page 10 of 22 (Co. Cork)

LIMISTÉAR FAOI CHAOMHNÚ SPEISIALTA  
SPECIAL AREA OF CONSERVATION

Suirbhéireacht Ordanáis Éireann Ceadúnas Uimhir OSI-NMA-014 © OSI / Rialtas na hÉireann  
Ordnance Survey Ireland Licence No. OSI-NMA-014 © Ordnance Survey Ireland / Government of Ireland  
Córas Comhordanáidí: Trasteilgean Mercator na hÉireann / Co-ordinate System: Irish Transverse Mercator

LCS Chaol an Oileáin Mhóir  
Great Island Channel SAC  
1:5000 O.S. TILE 6386d 10 of 22

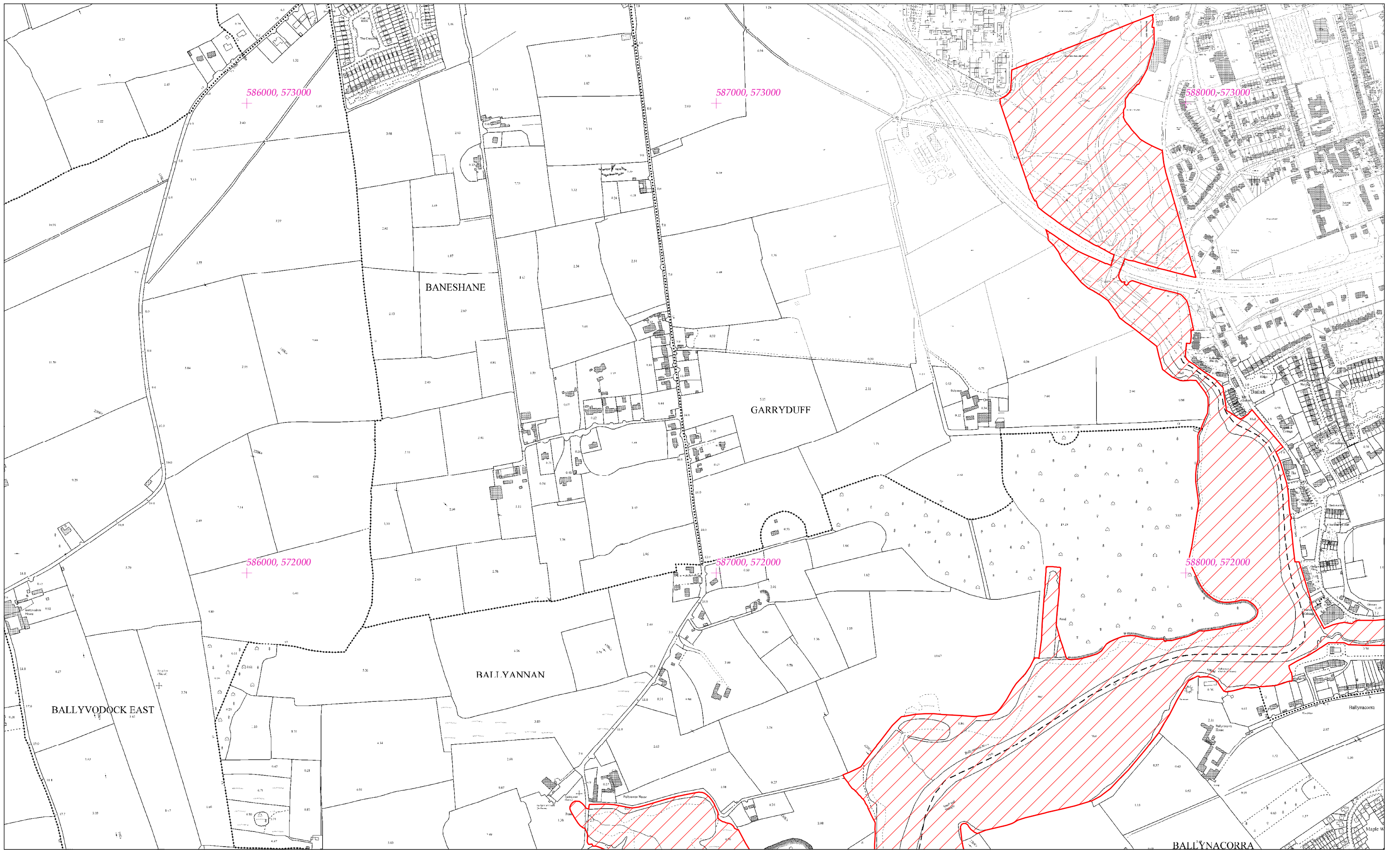


Scála / Scale 1:7,500

SITE CODE  
001058

Leagan / Version: 3.01

Arna chló an / Printed on: 26/03/2019



Rialachán 4(1)(b) / Regulation 4(1)(b)

Leathanach 11 de 22 (Co. Chorcaí)  
Page 11 of 22 (Co. Cork)

LIMISTÉAR FAOI CHAOMHNÚ SPEISIALTA  
SPECIAL AREA OF CONSERVATION

Suirbhéireacht Ordanáis Éireann Ceadúnas Uimhir OSI-NMA-014 © OSI / Rialtas na hÉireann  
Ordnance Survey Ireland Licence No. OSI-NMA-014 © Ordnance Survey Ireland / Government of Ireland  
Córas Comhordanáidí: Trasteilgean Mercator na hÉireann / Co-ordinate System: Irish Transverse Mercator

LCS Chaol an Oileáin Mhóir  
Great Island Channel SAC  
1:5000 O.S. TILE 6387b 11 of 22

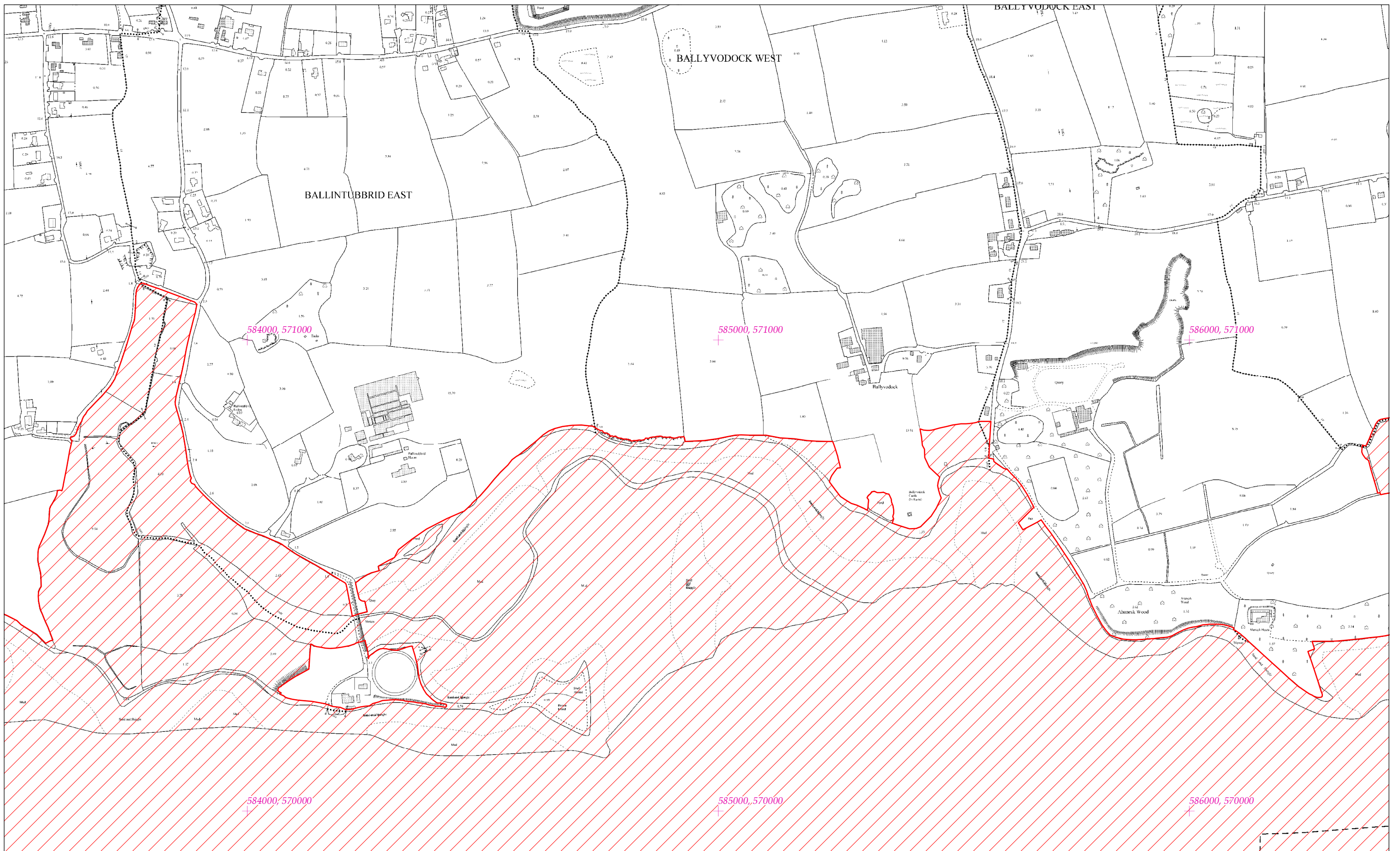


Scála / Scale 1:7,500

SITE CODE  
001058

Leagan / Version: 3.01

Arna chlón an / Printed on: 26/03/2019



Rialachán 4(1)(b) / Regulation 4(1)(b)

Leathanach 12 de 22 (Co. Chorcaí)  
Page 12 of 22 (Co. Cork)

LIMISTÉAR FAOI CHAOMHNÚ SPEISIALTA  
SPECIAL AREA OF CONSERVATION

Suirbhéireacht Ordanáis Éireann Ceadúnas Uimhir OSI-NMA-014 © OSI / Rialtas na hÉireann  
Ordnance Survey Ireland Licence No. OSI-NMA-014 © Ordnance Survey Ireland / Government of Ireland  
Córas Comhordanáidí: Trasteilgean Mercator na hÉireann / Co-ordinate System: Irish Transverse Mercator

LCS Chaol an Oileáin Mhóir  
Great Island Channel SAC  
1:5000 O.S. TILE 6387c 12 of 22

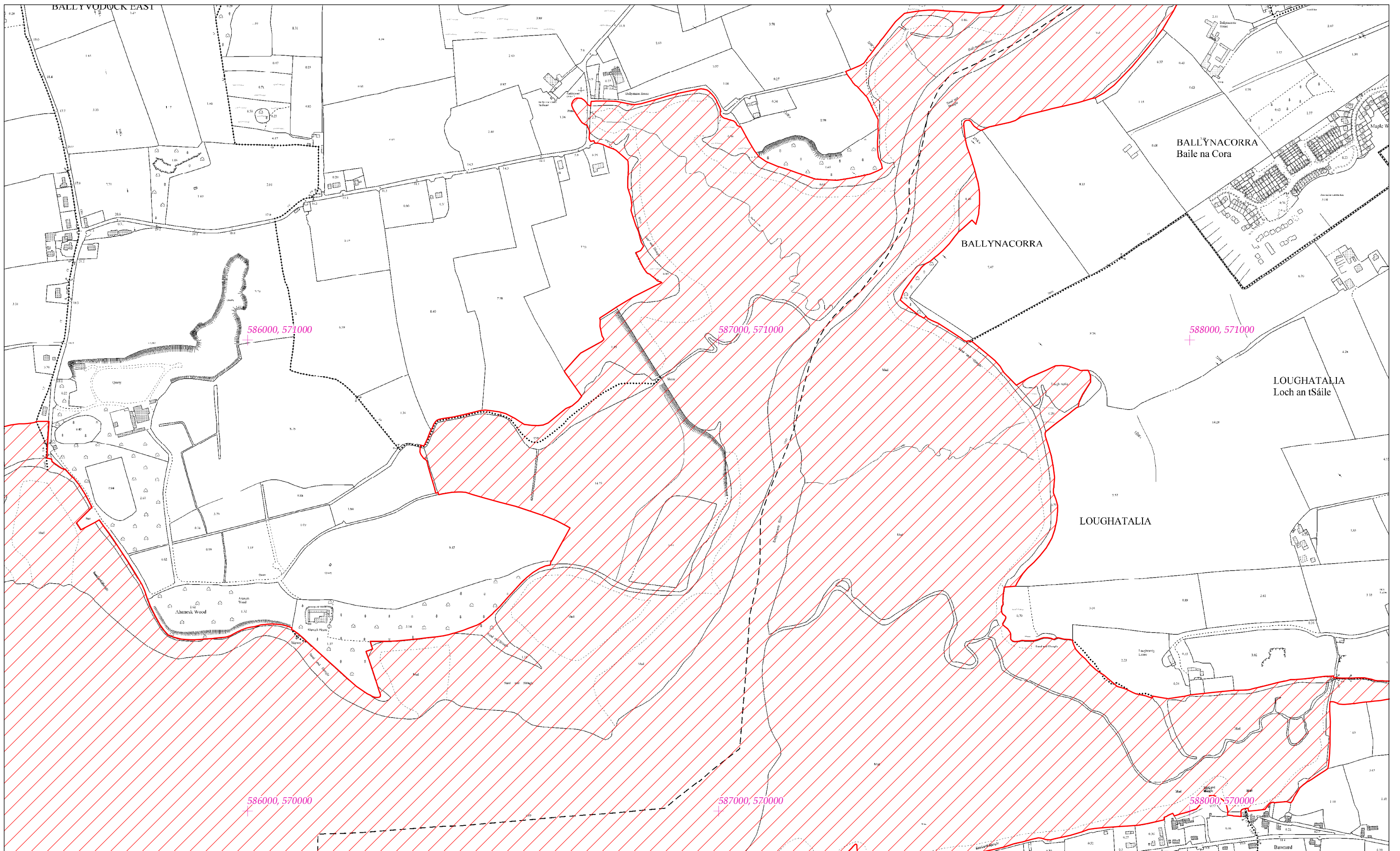


Scála / Scale 1:7,500

SITE CODE  
001058

Leagan / Version: 3.01

Arna chló an / Printed on: 26/03/2019



Rialachán 4(1)(b) / Regulation 4(1)(b)

Leathanach 13 de 22 (Co. Chorcaí)  
Page 13 of 22 (Co. Cork)

LIMISTÉAR FAOI CHAOMHNÚ SPEISIALTA  
SPECIAL AREA OF CONSERVATION

Suirbhéireacht Ordanáis Éireann Ceadúnas Uimhir OSI-NMA-014 © OSI / Rialtas na hÉireann  
Ordnance Survey Ireland Licence No. OSI-NMA-014 © Ordnance Survey Ireland / Government of Ireland  
Córas Comhordanáidí: Trasteilgean Mercator na hÉireann / Co-ordinate System: Irish Transverse Mercator

LCS Chaol an Oileáin Mhóir  
Great Island Channel SAC  
1:5000 O.S. TILE 6387d 13 of 22

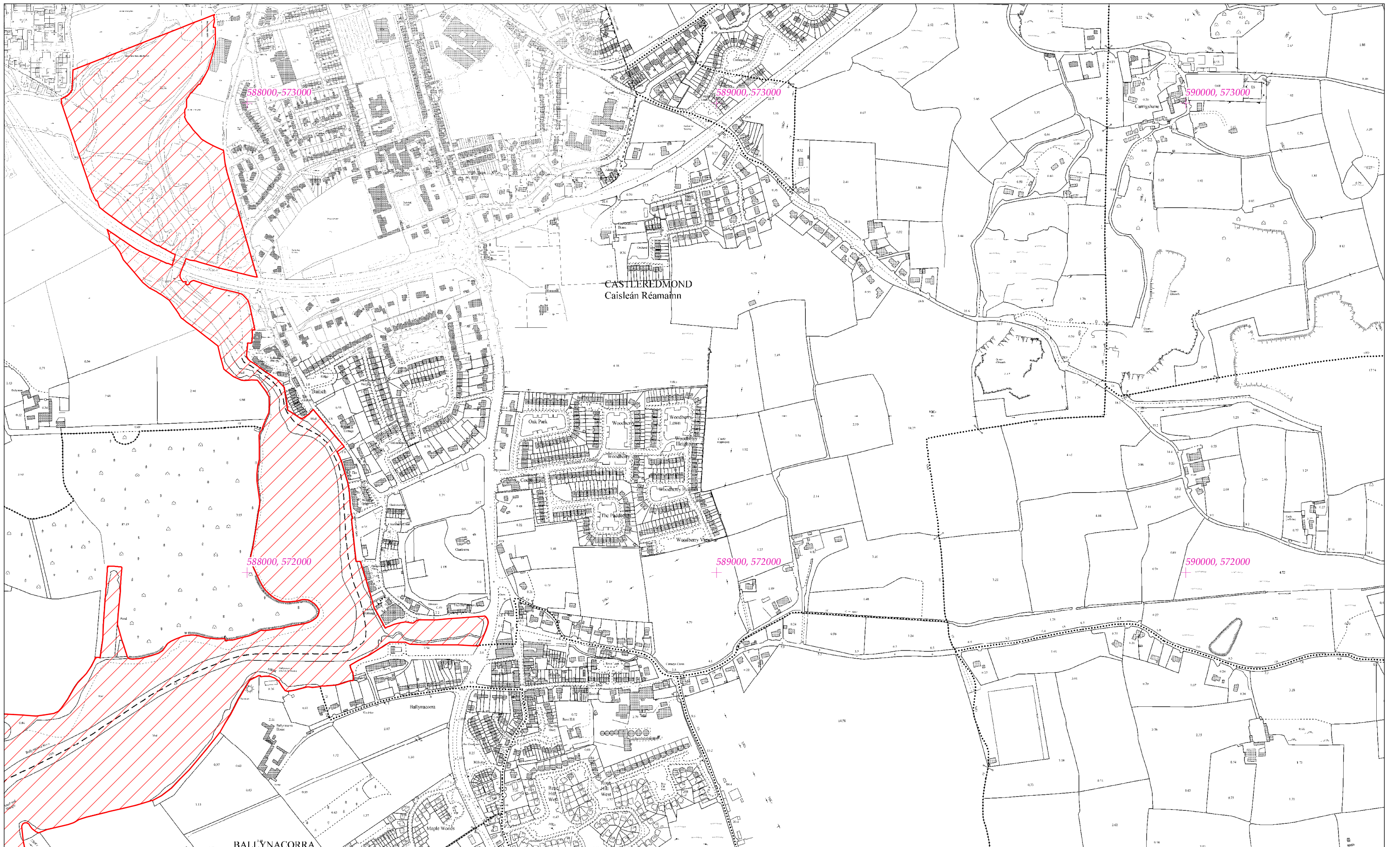


Scála / Scale 1:7,500

SITE CODE  
001058

Leagan / Version: 3.01

Arna chlón an / Printed on: 26/03/2019



Rialachán 4(1)(b) / Regulation 4(1)(b)

Leathanach 14 de 22 (Co. Chorcaí)  
Page 14 of 22 (Co. Cork)

LIMISTÉAR FAOI CHAOMHNÚ SPEISIALTA  
SPECIAL AREA OF CONSERVATION

Suirbhéireacht Ordanáis Éireann Ceadúnas Uimhir OSI-NMA-014 © OSI / Rialtas na hÉireann  
Ordnance Survey Ireland Licence No. OSI-NMA-014 © Ordnance Survey Ireland / Government of Ireland  
Córas Comhordanáidí: Trasteilgean Mercator na hÉireann / Co-ordinate System: Irish Transverse Mercator

LCS Chaol an Oileáin Mhóir  
Great Island Channel SAC  
1:5000 O.S. TILE 6388a 14 of 22

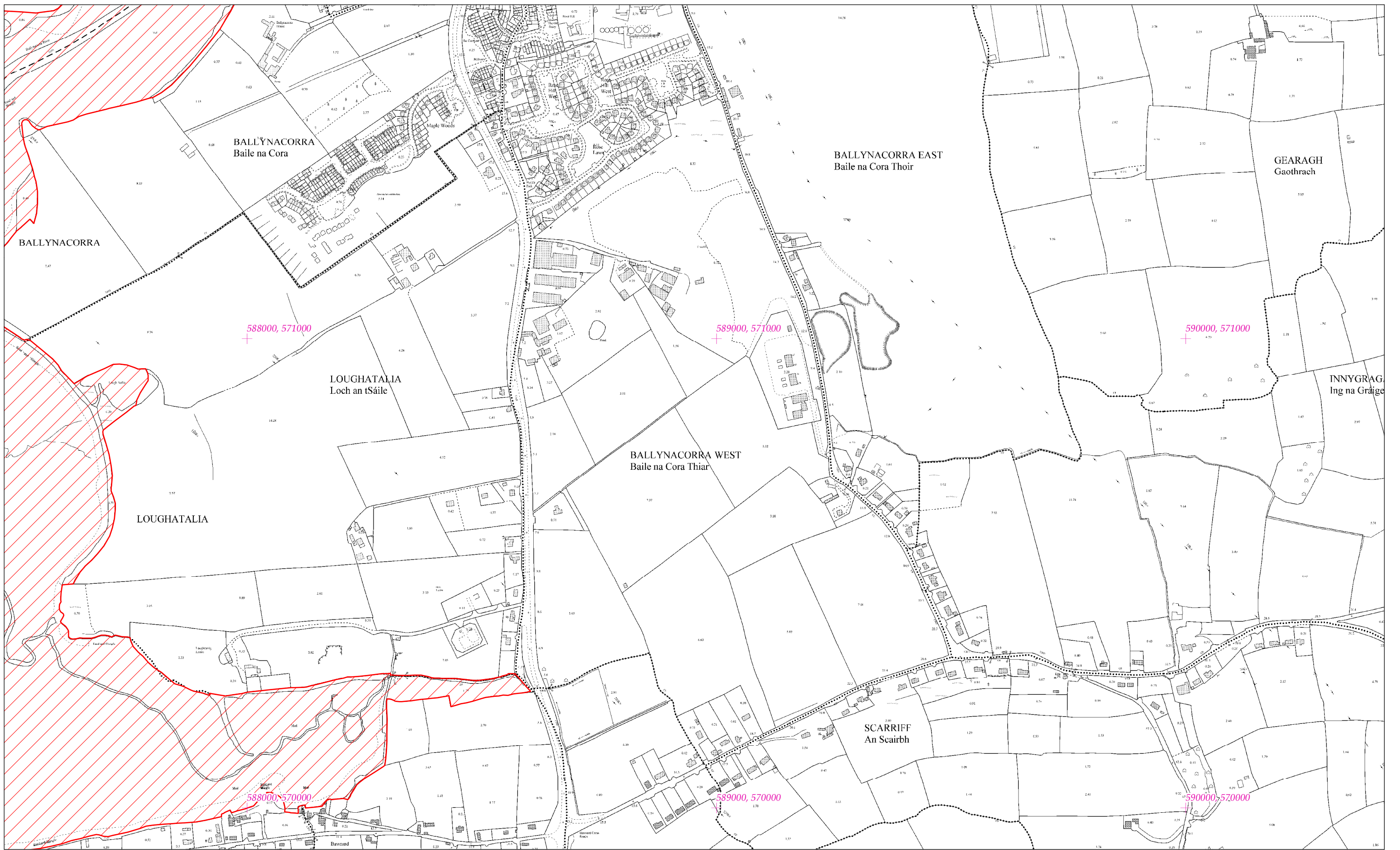


Scála / Scale 1:7,500

SITE CODE  
001058

Leagan / Version: 3.01

Arna chló an / Printed on: 26/03/2019



Rialachán 4(1)(b) / Regulation 4(1)(b)

Leathanach 15 de 22 (Co. Chorcaí)  
Page 15 of 22 (Co. Cork)

LIMISTÉAR FAOI CHAOMHNÚ SPEISIALTA  
SPECIAL AREA OF CONSERVATION

Suirbhéireacht Ordanáis Éireann Ceadúnas Uimhir OSI-NMA-014 © OSI / Rialtas na hÉireann  
Ordnance Survey Ireland Licence No. OSI-NMA-014 © Ordnance Survey Ireland / Government of Ireland  
Córas Comhordanáidí: Trasteilgean Mercator na hÉireann / Co-ordinate System: Irish Transverse Mercator

LCS Chaol an Oileáin Mhóir  
Great Island Channel SAC  
1:5000 O.S. TILE 6388c 15 of 22



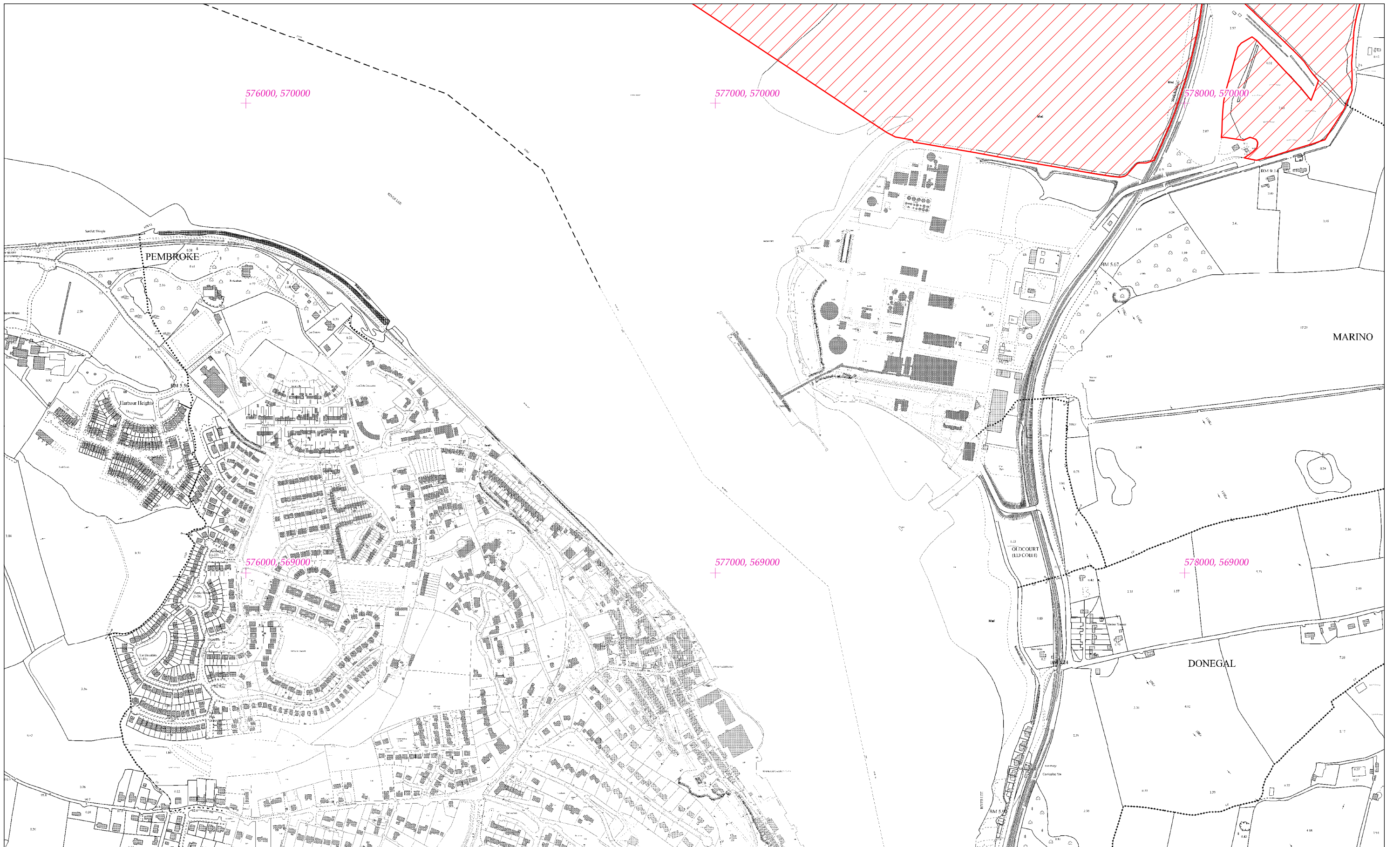
Scála / Scale 1:7,500

SITE CODE  
001058

Leagan / Version: 3.01

Arna chlón an / Printed on: 26/03/2019





Rialachán 4(1)(b) / Regulation 4(1)(b)

Leathanach 16 de 22 (Co. Chorcaí)  
Page 16 of 22 (Co. Cork)

LIMISTÉAR FAOI CHAOMHNÚ SPEISIALTA  
SPECIAL AREA OF CONSERVATION

Suirbhéireacht Ordanáis Éireann Ceadúnas Uimhir OSI-NMA-014 © OSI / Rialtas na hÉireann  
Ordnance Survey Ireland Licence No. OSI-NMA-014 © Ordnance Survey Ireland / Government of Ireland  
Córas Comhordanáidí: Trasteilgean Mercator na hÉireann / Co-ordinate System: Irish Transverse Mercator

LCS Chaol an Oileáin Mhóir  
Great Island Channel SAC  
1:5000 O.S. TILE 6430a 16 of 22

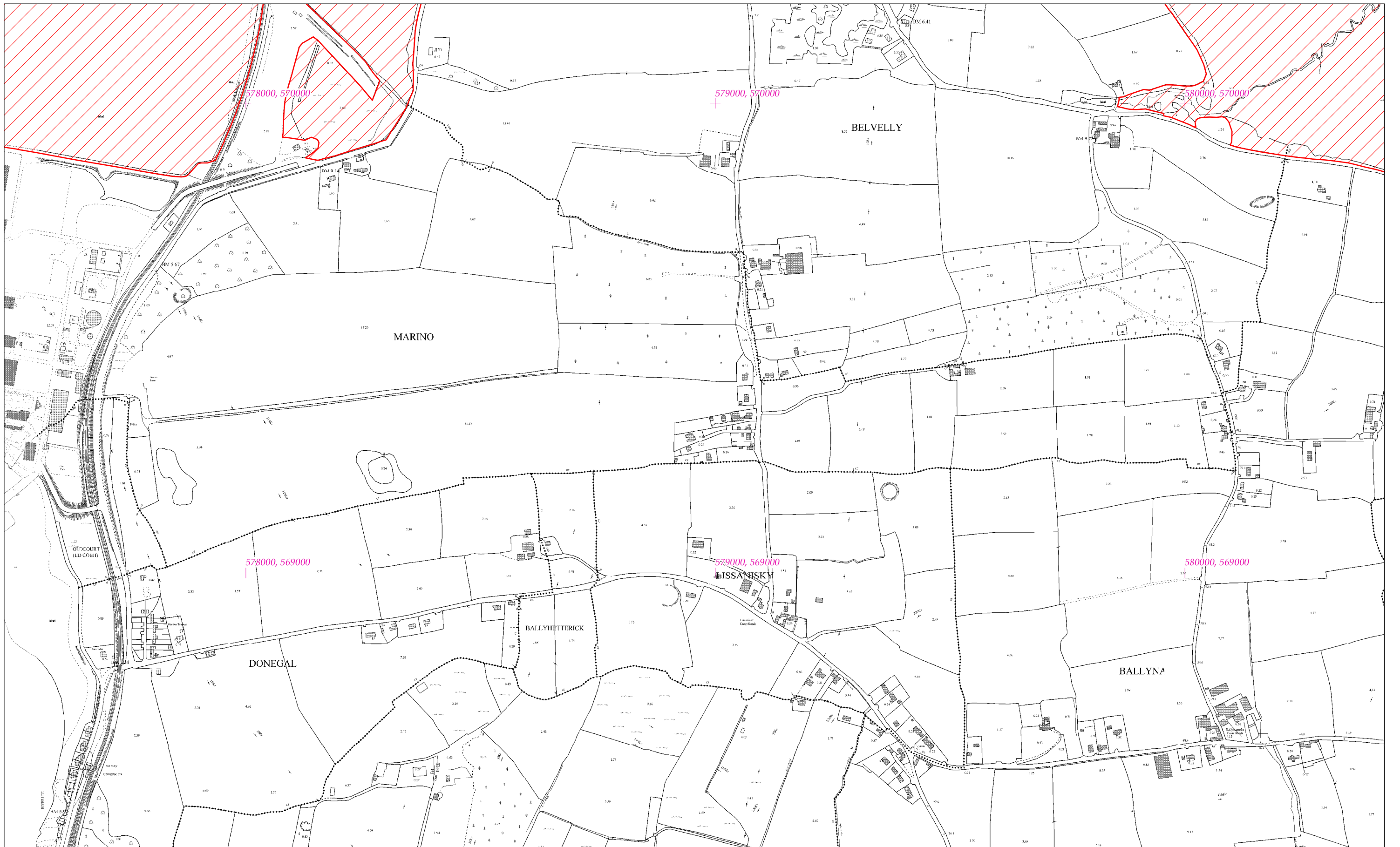


Scála / Scale 1:7,500

SITE CODE  
001058

Leagan / Version: 3.01

Arna chlón an / Printed on: 26/03/2019



Rialachán 4(1)(b) / Regulation 4(1)(b)

Leathanach 17 de 22 (Co. Chorcaí)  
Page 17 of 22 (Co. Cork)

LIMISTÉAR FAOI CHAOMHNÚ SPEISIALTA  
SPECIAL AREA OF CONSERVATION

Suirbhéireacht Ordanáis Éireann Ceadúnas Uimhir OSI-NMA-014 © OSI / Rialtas na hÉireann  
Ordnance Survey Ireland Licence No. OSI-NMA-014 © Ordnance Survey Ireland / Government of Ireland  
Córas Comhordanáidí: Trasteilgean Mercator na hÉireann / Co-ordinate System: Irish Transverse Mercator

LCS Chaol an Oileáin Mhóir  
Great Island Channel SAC  
1:5000 O.S. TILE 6430b 17 of 22

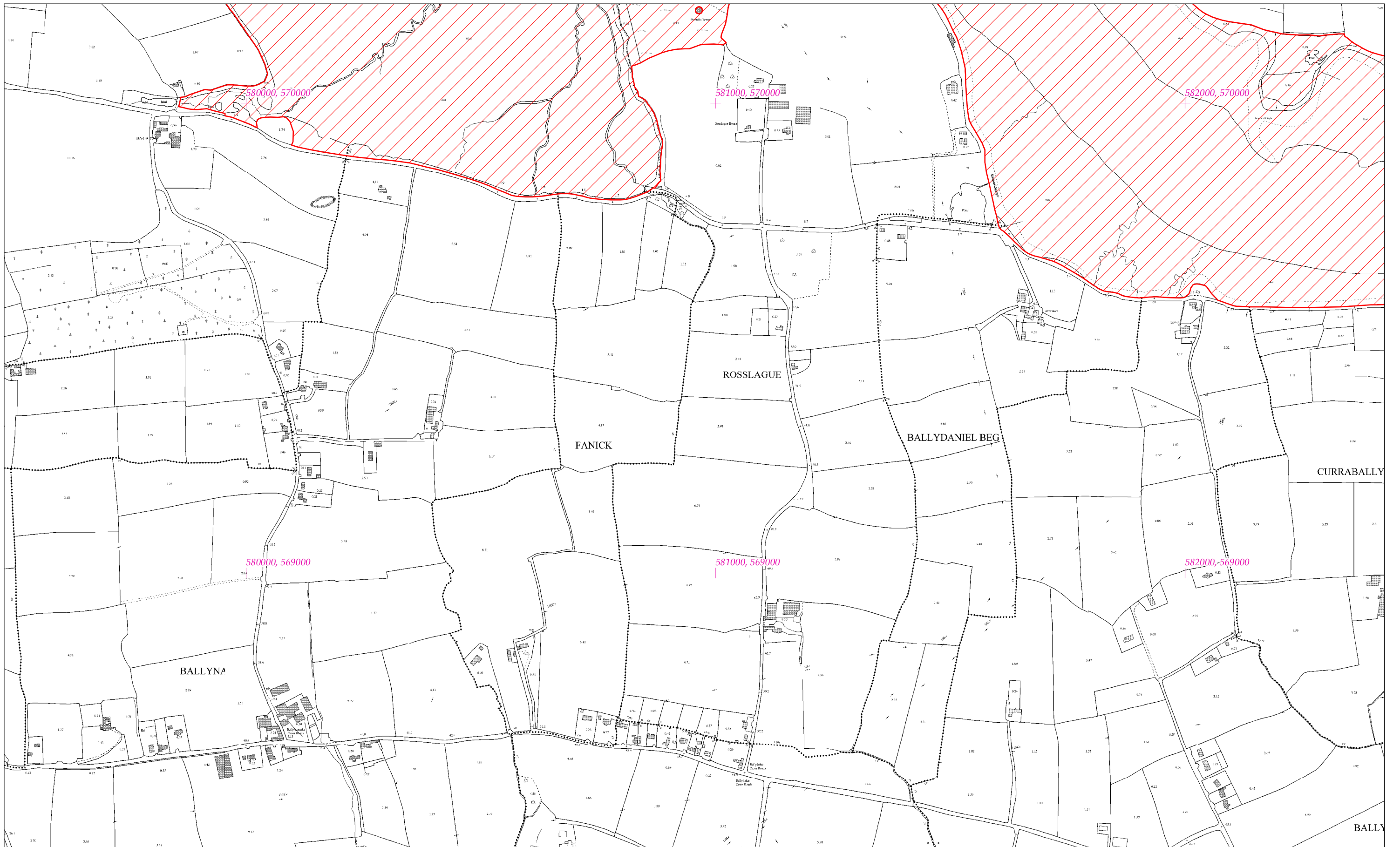


Scála / Scale 1:7,500

SITE CODE  
001058

Leagan / Version: 3.01

Arna chlón an / Printed on: 26/03/2019



Rialachán 4(1)(b) / Regulation 4(1)(b)

Leathanach 18 de 22 (Co. Chorcaí)  
Page 18 of 22 (Co. Cork)

LIMISTÉAR FAOI CHAOMHNÚ SPEISIALTA  
SPECIAL AREA OF CONSERVATION

Suirbhéireacht Ordanáis Éireann Ceadúnas Uimhir OSI-NMA-014 © OSI / Rialtas na hÉireann  
Ordnance Survey Ireland Licence No. OSI-NMA-014 © Ordnance Survey Ireland / Government of Ireland  
Córas Comhordanáidí: Trasteilgean Mercator na hÉireann / Co-ordinate System: Irish Transverse Mercator

LCS Chaol an Oileáin Mhóir  
Great Island Channel SAC  
1:5000 O.S. TILE 6431a 18 of 22

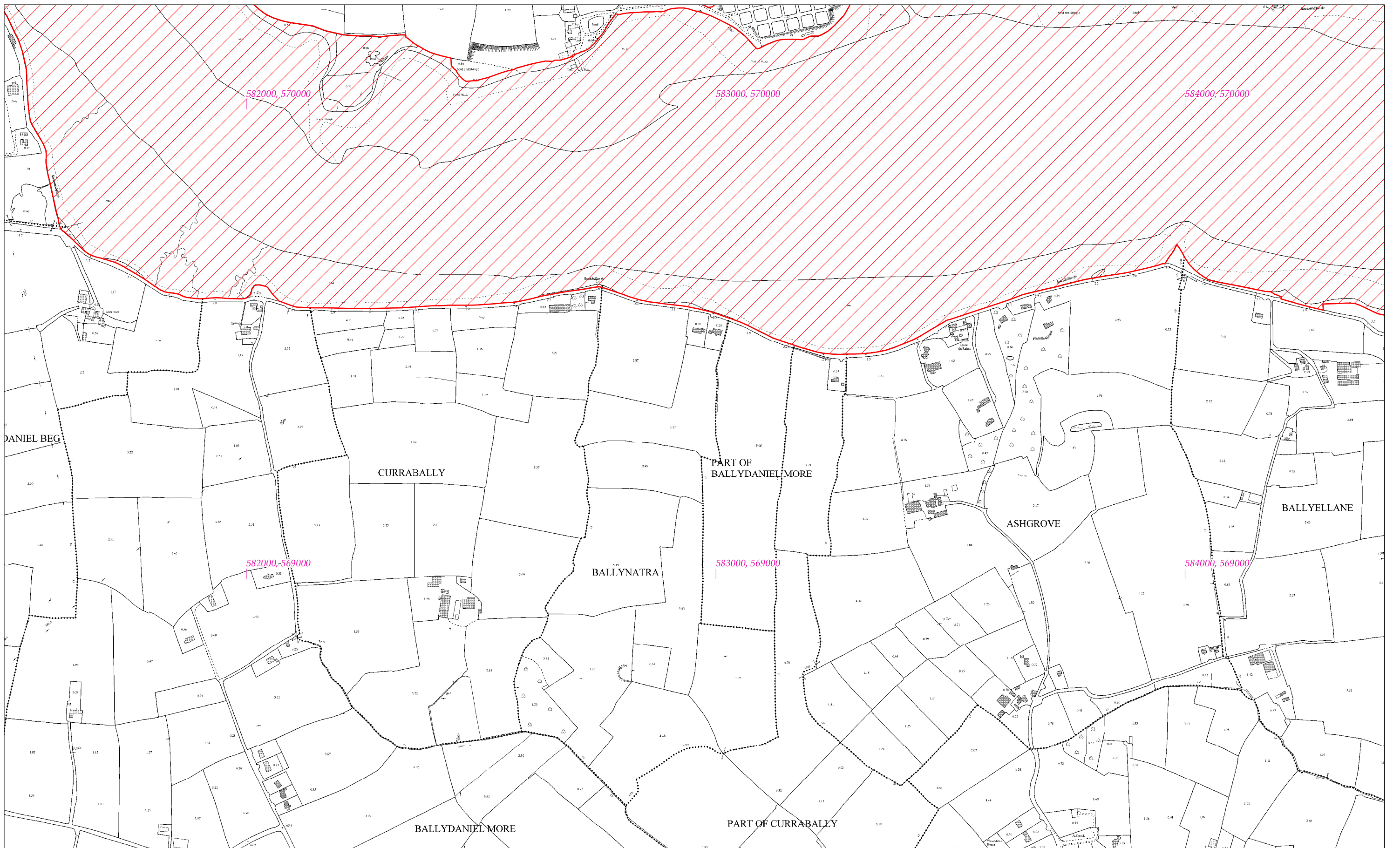


Scála / Scale 1:7,500

SITE CODE  
001058

Leagan / Version: 3.01

Arna chlón an / Printed on: 26/03/2019



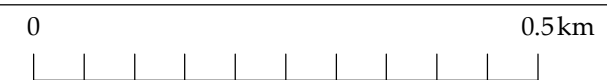
Rialachán 4(1)(b) / Regulation 4(1)(b)

Leathanach 19 de 22 (Co. Chorcaí)  
Page 19 of 22 (Co. Cork)

LIMISTÉAR FAOI CHAOMHNÚ SPEISIALTA  
SPECIAL AREA OF CONSERVATION

Suirbhéireacht Ordanáis Éireann Ceadúnas Uimhir OSI-NMA-014 © OSI / Rialtas na hÉireann  
Ordnance Survey Ireland Licence No. OSI-NMA-014 © Ordnance Survey Ireland / Government of Ireland  
Córas Comhordanáidí: Trasteilgean Mercator na hÉireann / Co-ordinate System: Irish Transverse Mercator

LCS Chaol an Oileáin Mhóir  
Great Island Channel SAC  
1:5000 O.S. TILE 6431b 19 of 22

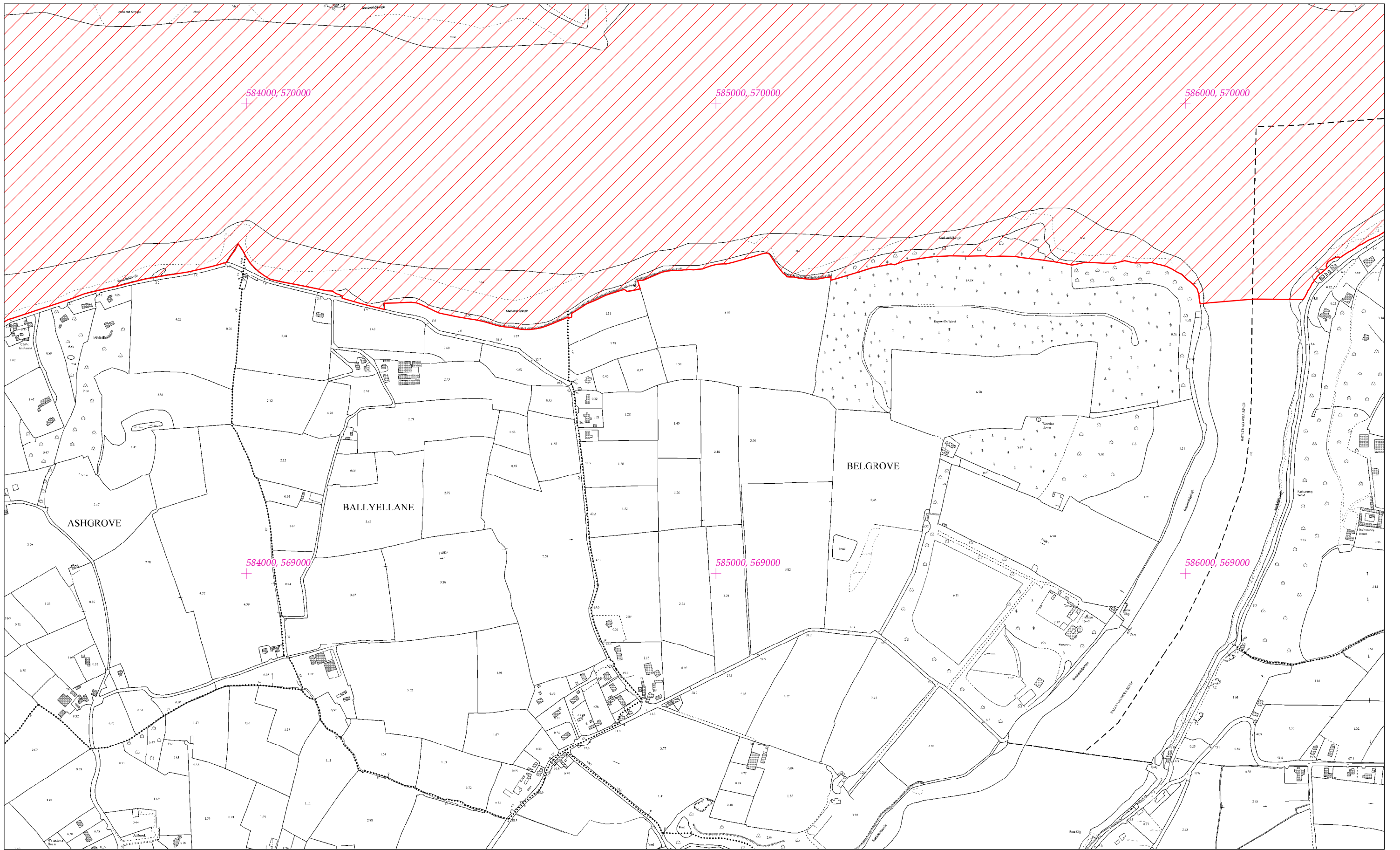


Scála / Scale 1:7,500

SITE CODE  
001058

Leagan / Version: 3.01

Arna chlón an / Printed on: 26/03/2019



Rialachán 4(1)(b) / Regulation 4(1)(b)

Leathanach 20 de 22 (Co. Chorcaí)  
Page 20 of 22 (Co. Cork)

LIMISTÉAR FAOI CHAOMHNÚ SPEISIALTA  
SPECIAL AREA OF CONSERVATION

Suirbhéireacht Ordanáis Éireann Ceadúnas Uimhir OSI-NMA-014 © OSI / Rialtas na hÉireann  
Ordnance Survey Ireland Licence No. OSI-NMA-014 © Ordnance Survey Ireland / Government of Ireland  
Córas Comhordanáidí: Trasteilgean Mercator na hÉireann / Co-ordinate System: Irish Transverse Mercator

LCS Chaol an Oileáin Mhóir  
Great Island Channel SAC

1:5000 O.S. TILE 6432a 20 of 22

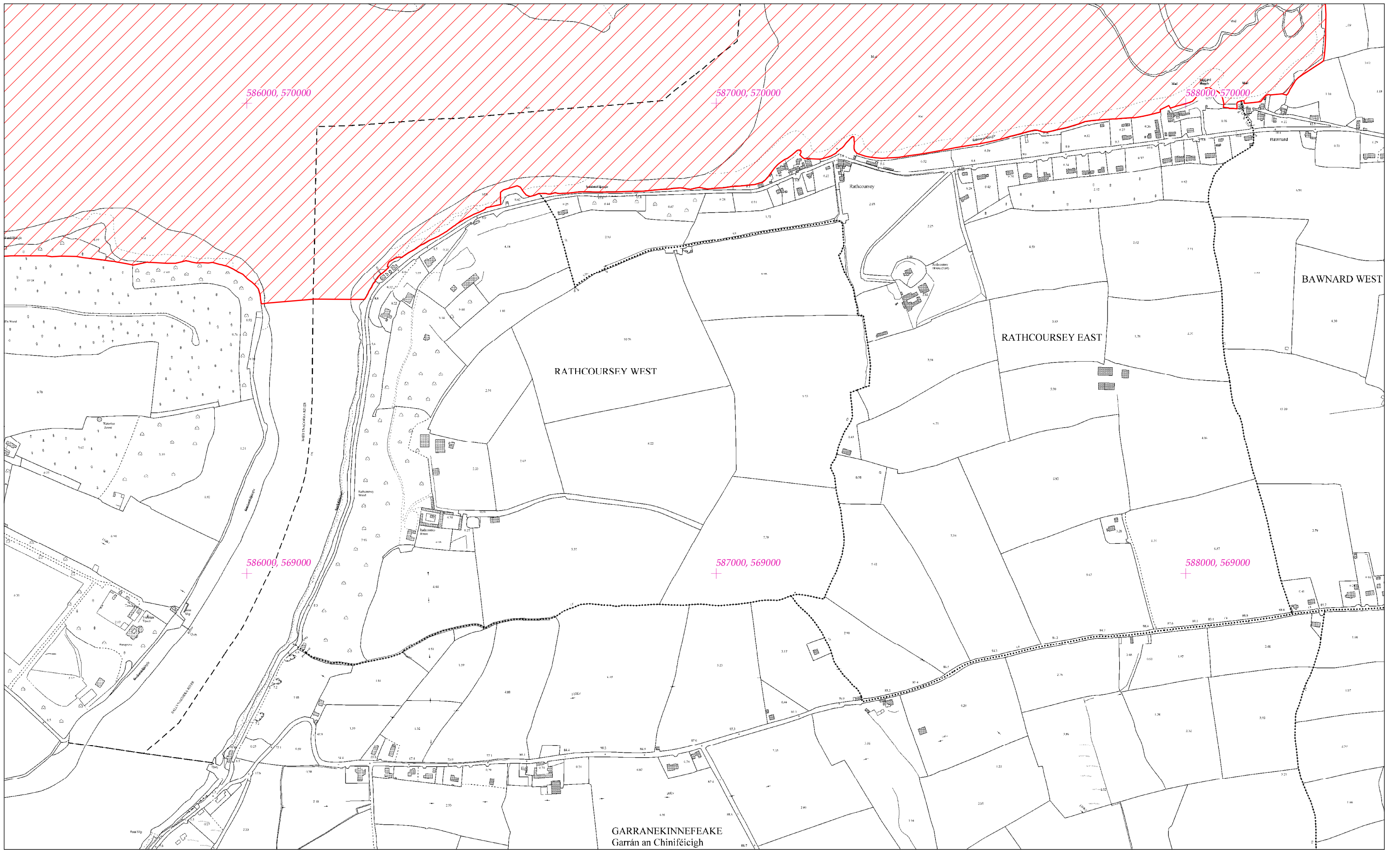


Scála / Scale 1:7,500

SITE CODE  
001058

Leagan / Version: 3.01

Arna chló an / Printed on: 26/03/2019



Rialachán 4(1)(b) / Regulation 4(1)(b)

Leathanach 21 de 22 (Co. Chorcaí)  
Page 21 of 22 (Co. Cork)

LIMISTÉAR FAOI CHAOMHNÚ SPEISIALTA  
SPECIAL AREA OF CONSERVATION

Suirbhéireacht Ordanáis Éireann Ceadúnas Uimhir OSI-NMA-014 © OSI / Rialtas na hÉireann  
Ordnance Survey Ireland Licence No. OSI-NMA-014 © Ordnance Survey Ireland / Government of Ireland  
Córas Comhordanáidí: Trasteilgean Mercator na hÉireann / Co-ordinate System: Irish Transverse Mercator

LCS Chaol an Oileáin Mhóir  
Great Island Channel SAC  
1:5000 O.S. TILE 6432b 21 of 22

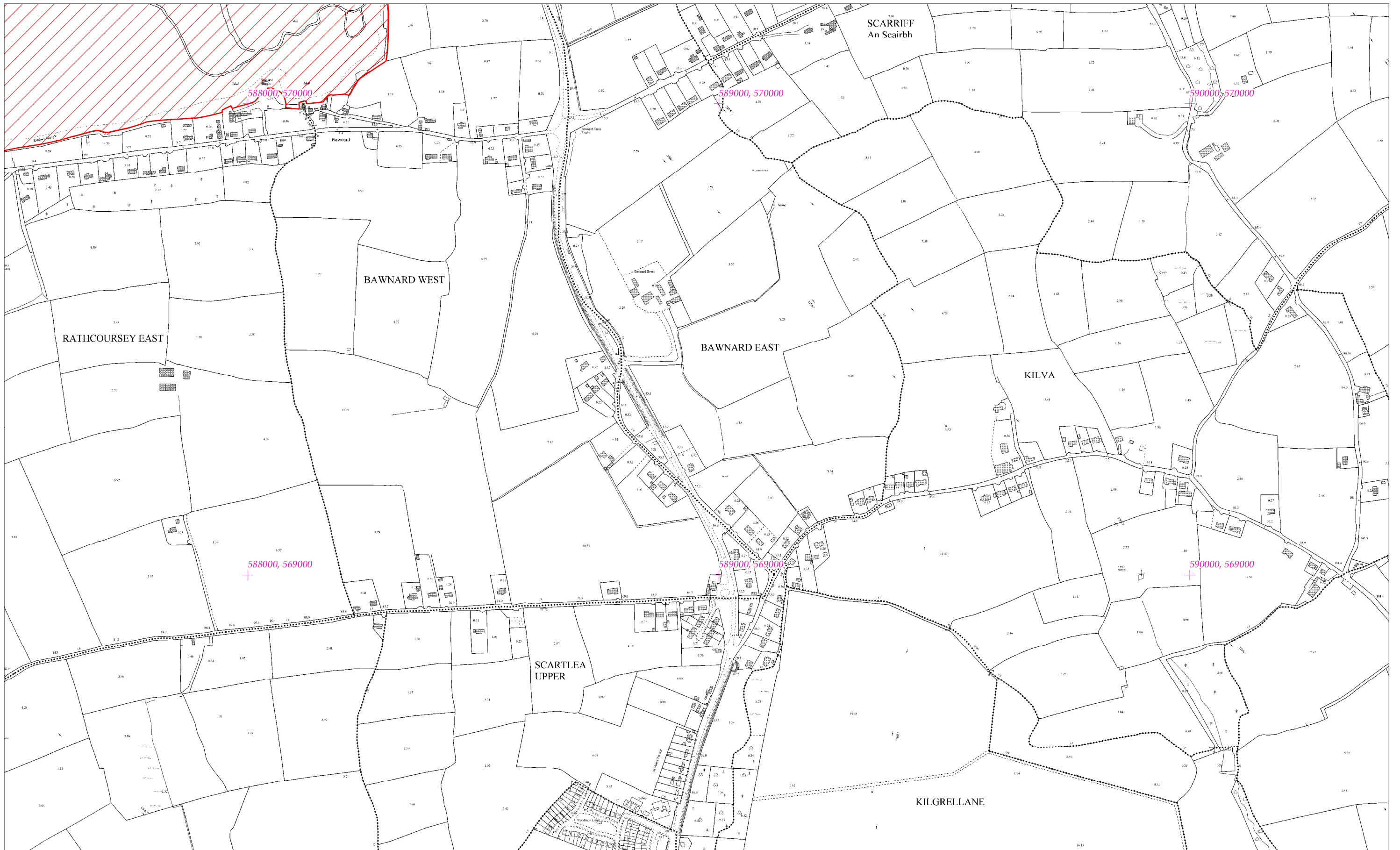


Scála / Scale 1:7,500

SITE CODE  
001058

Leagan / Version: 3.01

Arna chlón an / Printed on: 26/03/2019



Rialachán 4(1)(b) / Regulation 4(1)(b)

Leathanach 22 de 22 (Co. Chorcaí)  
Page 22 of 22 (Co. Cork)

LIMISTÉAR FAOI CHAOMHNÚ SPEISIALTA  
SPECIAL AREA OF CONSERVATION

Suirbhéireacht Ordanáis Éireann Ceadúnas Uimhir OSI-NMA-014 © OSI / Rialtas na hÉireann  
Ordnance Survey Ireland Licence No. OSI-NMA-014 © Ordnance Survey Ireland / Government of Ireland  
Córas Comhordanáidí: Trasteilgean Mercator na hÉireann / Co-ordinate System: Irish Transverse Mercator

LCS Chaol an Oileáin Mhóir  
Great Island Channel SAC

1:5000 O.S. TILE 6433a 22 of 22



Scála / Scale 1:7,500

SITE CODE  
001058

Leagan / Version: 3.01

Arna chlón an / Printed on: 26/03/2019