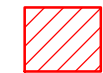

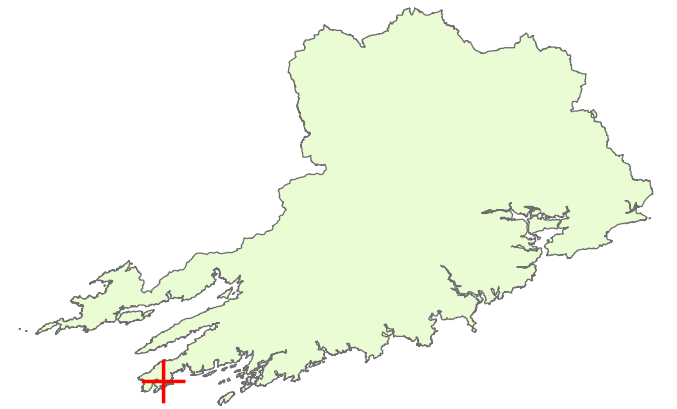


Sceideal 1 / Schedule 1

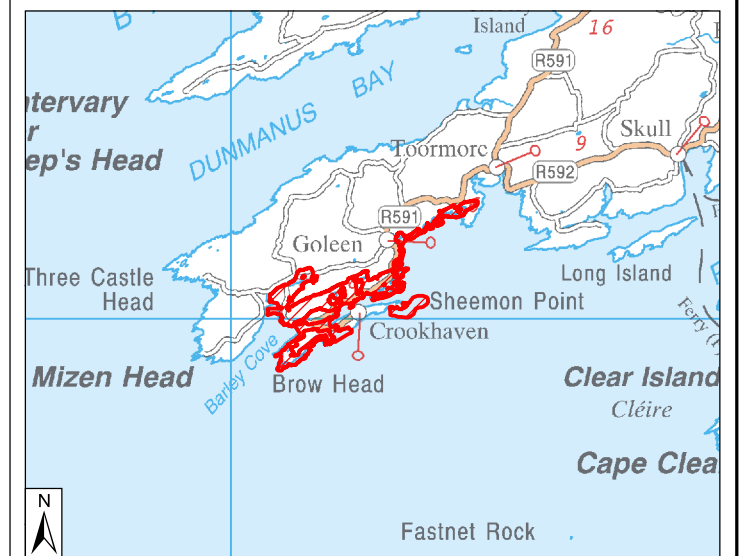
LIMISTÉAR FAOI CHAOMHNÚ SPEISIALTA SPECIAL AREA OF CONSERVATION

-  Limistéar faoi Chaomhnú Speisialta
Special Area of Conservation
-  Rialachán 4(1)(b) Innéacs Mapa Mionsonraithe
Regulation 4(1)(b) Detail Map Index

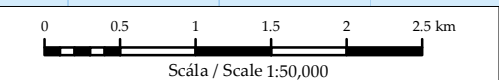
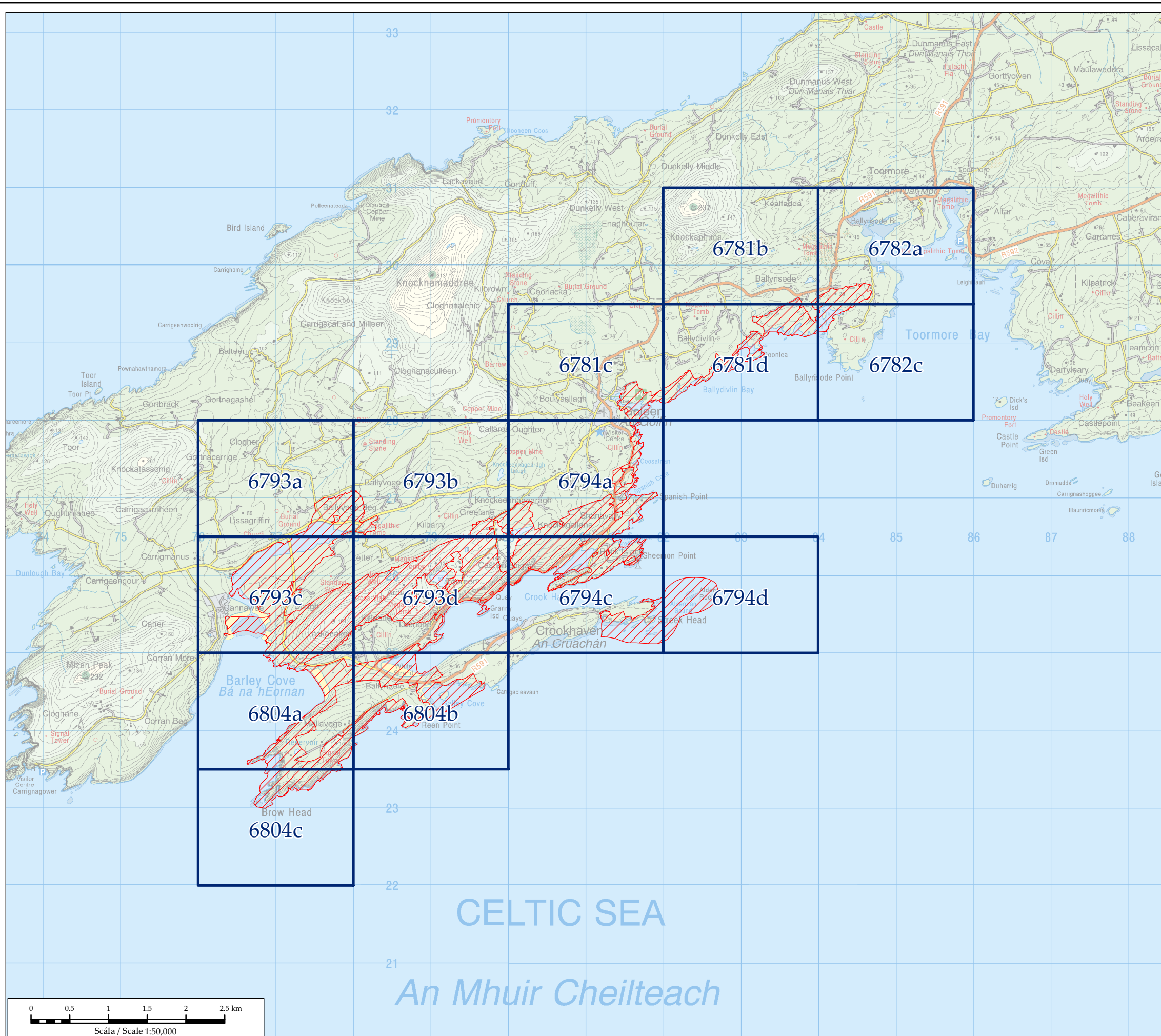
LCS Bhá na hEornan go Pointe
Bhaile Riosóid
Barley Cove to Ballyrisode Point SAC
001040
Achar / Area 796.92 ha

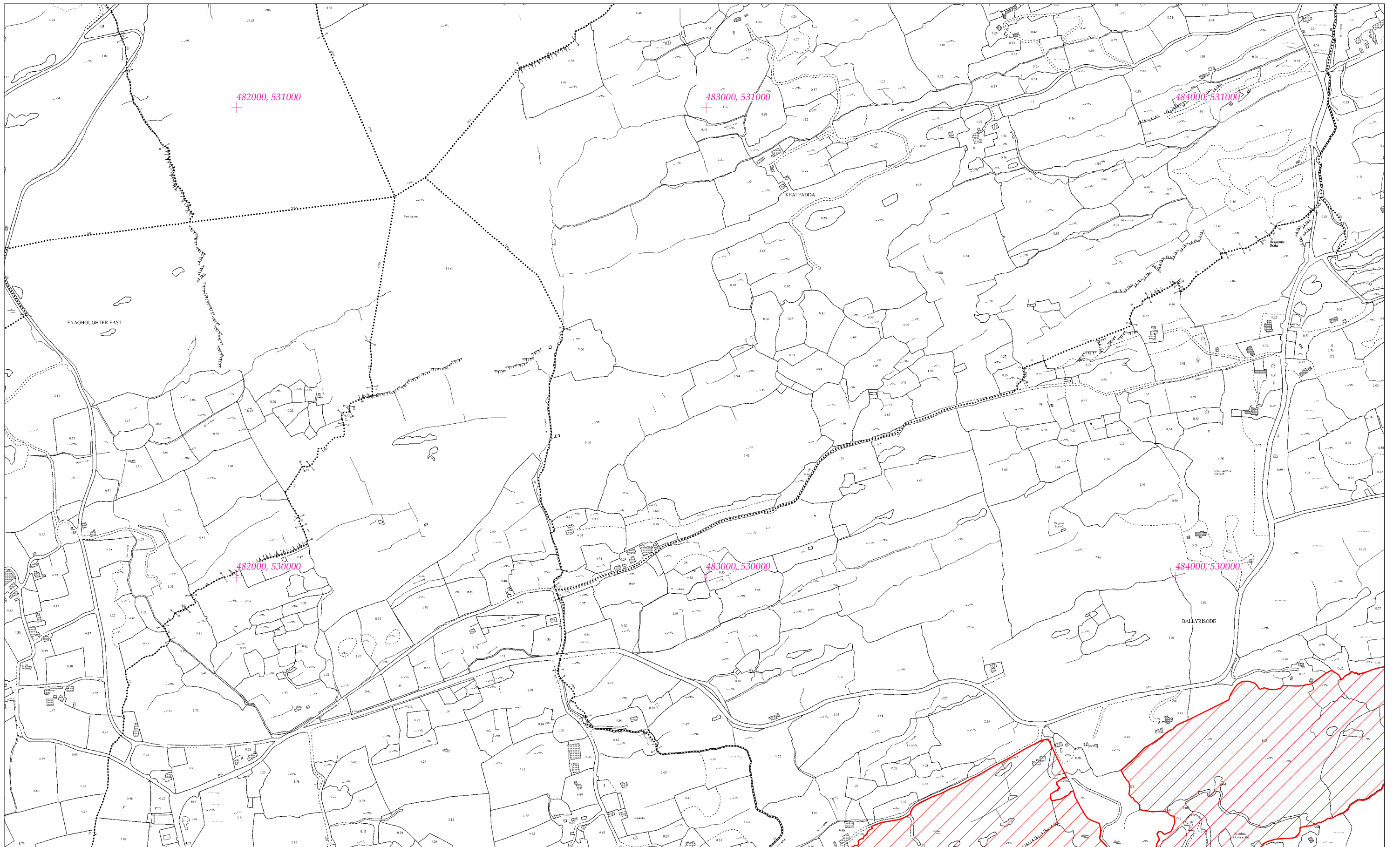


Co. Chorcaí
Co. Cork



Suirbhéireacht Ordnáis Éireann Ceadúnas Uimhir EN 0059216 © OSI / Rialtas na hÉireann
Ordnance Survey Ireland Licence No. EN 0059216 © Ordnance Survey Ireland / Government of Ireland
Córas Comhordanáidí: Trasteilgean Mercator na hÉireann / Co-ordinate System: Irish Transverse Mercator





Rialachán 4(1)(b) / Regulation 4(1)(b)

Leathanach 1 de 15 (Co. Chorcaí)
Page 1 of 15 (Co. Cork)

LIMISTÉAR FAOI CHAOMHNÚ SPEISIALTA
SPECIAL AREA OF CONSERVATION

Suirbhéireacht Ordanáis Éireann Ceadúnas Uimhir EN 0059216 © OSI / Rialtas na hÉireann
Ordnance Survey Ireland Licence No. EN 0059216 © Ordnance Survey Ireland / Government of Ireland
Córas Comhordanáidí: Trasteilgean Mercator na hÉireann / Co-ordinate System: Irish Transverse Mercator

LCS Bhá na hEornan go Pointe Bhaile Riosóid
Barley Cove to Ballyrisode Point SAC
1:5000 O.S. TILE 6781b 1 of 15

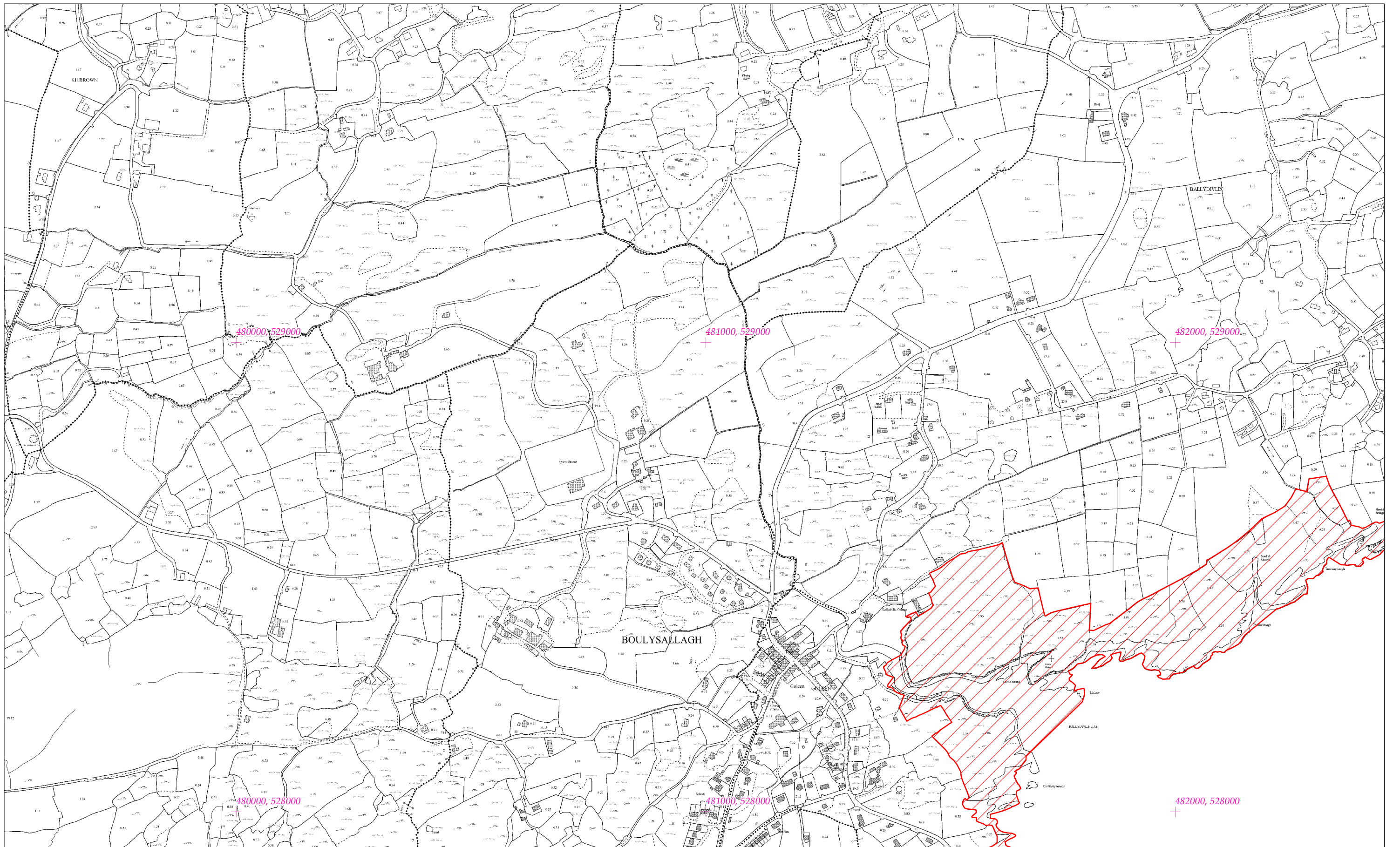


Scála / Scale 1:7,500

SITE CODE
001040

Leagan / Version: 3.02

Arna chlón an / Printed on: 17/10/2018



Rialachán 4(1)(b) / Regulation 4(1)(b)

Leathanach 2 de 15 (Co. Chorcaí)
Page 2 of 15 (Co. Cork)

LIMISTÉAR FAOI CHAOMHNÚ SPEISIALTA
SPECIAL AREA OF CONSERVATION

Suirbhéireacht Ordanáis Éireann Ceadúnas Uimhir EN 0059216 © OSI / Rialtas na hÉireann
Ordnance Survey Ireland Licence No. EN 0059216 © Ordnance Survey Ireland / Government of Ireland
Córas Comhordanáidí: Trasteilgean Mercator na hÉireann / Co-ordinate System: Irish Transverse Mercator

LCS Bhá na hEornan go Pointe Bhaile Riosóid
Barley Cove to Ballyrisode Point SAC
1:5000 O.S. TILE 6781c 2 of 15

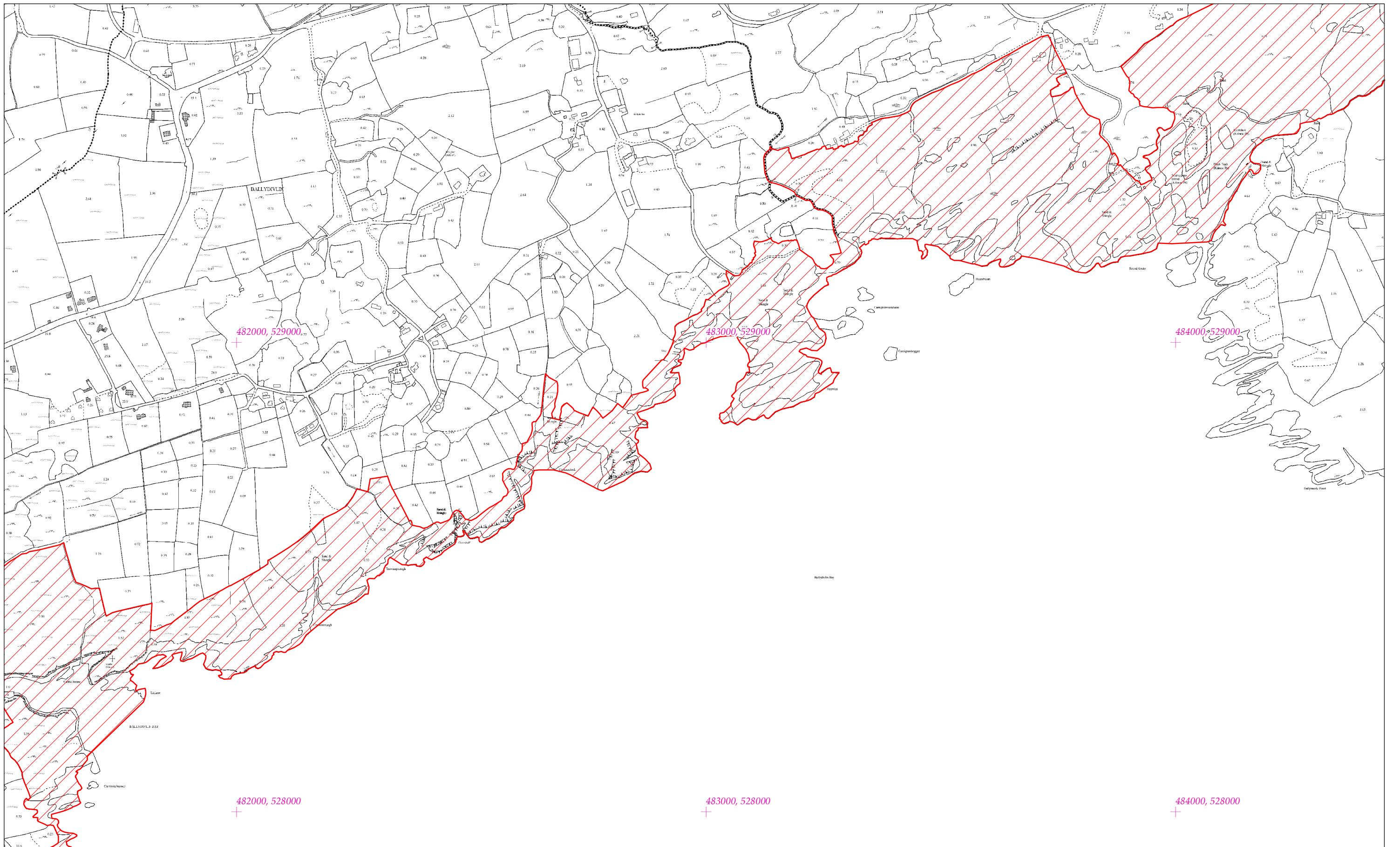


Scála / Scale 1:7,500

SITE CODE
001040

Leagan / Version: 3.02

Arna chló an / Printed on: 17/10/2018



Rialachán 4(1)(b) / Regulation 4(1)(b)

Leathanach 3 de 15 (Co. Chorcaí)
Page 3 of 15 (Co. Cork)

LIMISTÉAR FAOI CHAOMHNÚ SPEISIALTA
SPECIAL AREA OF CONSERVATION

Suirbhéireacht Ordanáis Éireann Ceadúnas Uimhir EN 0059216 © OSI / Rialtas na hÉireann
Ordnance Survey Ireland Licence No. EN 0059216 © Ordnance Survey Ireland / Government of Ireland
Córas Comhordanáidí: Trasteilgean Mercator na hÉireann / Co-ordinate System: Irish Transverse Mercator

LCS Bhá na hEornan go Pointe Bhaile Riosóid
Barley Cove to Ballyrisode Point SAC
1:5000 O.S. TILE 6781d 3 of 15

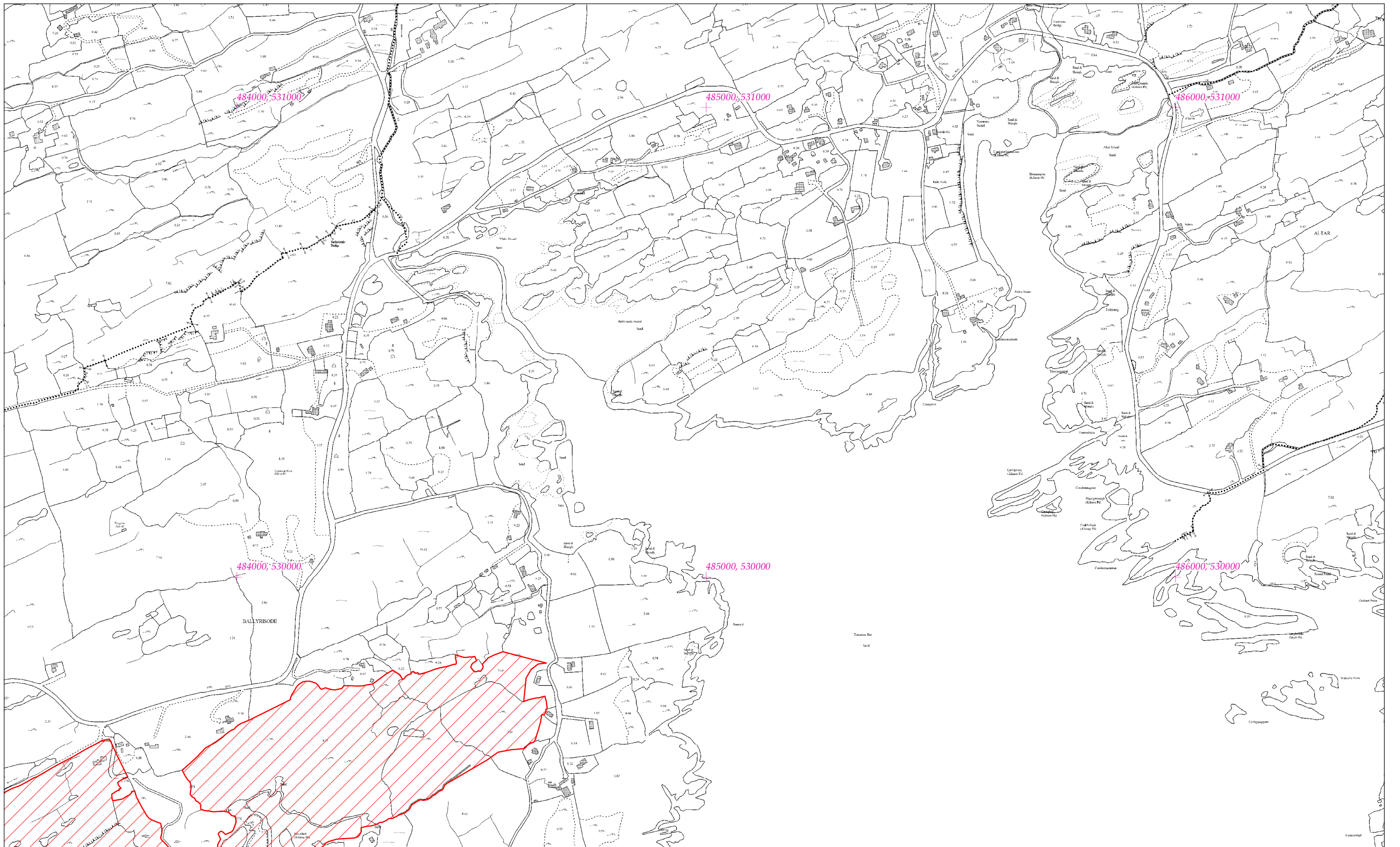


Scála / Scale 1:7,500

SITE CODE
001040

Leagan / Version: 3.02

Arna chló an / Printed on: 17/10/2018



Rialachán 4(1)(b) / Regulation 4(1)(b)

Leathanach 4 de 15 (Co. Chorcaí)
Page 4 of 15 (Co. Cork)

LIMISTÉAR FAOI CHAOMHNÚ SPEISIALTA
SPECIAL AREA OF CONSERVATION

Suirbhéireacht Ordanáis Éireann Ceadúnas Uimhir EN 0059216 © OSI / Rialtas na hÉireann
Ordnance Survey Ireland Licence No. EN 0059216 © Ordnance Survey Ireland / Government of Ireland
Córas Comhordanáidí: Trasteilgean Mercator na hÉireann / Co-ordinate System: Irish Transverse Mercator

LCS Bhá na hEornan go Pointe Bhaile Riosóid
Barley Cove to Ballyrisode Point SAC

1:5000 O.S. TILE 6782a 4 of 15

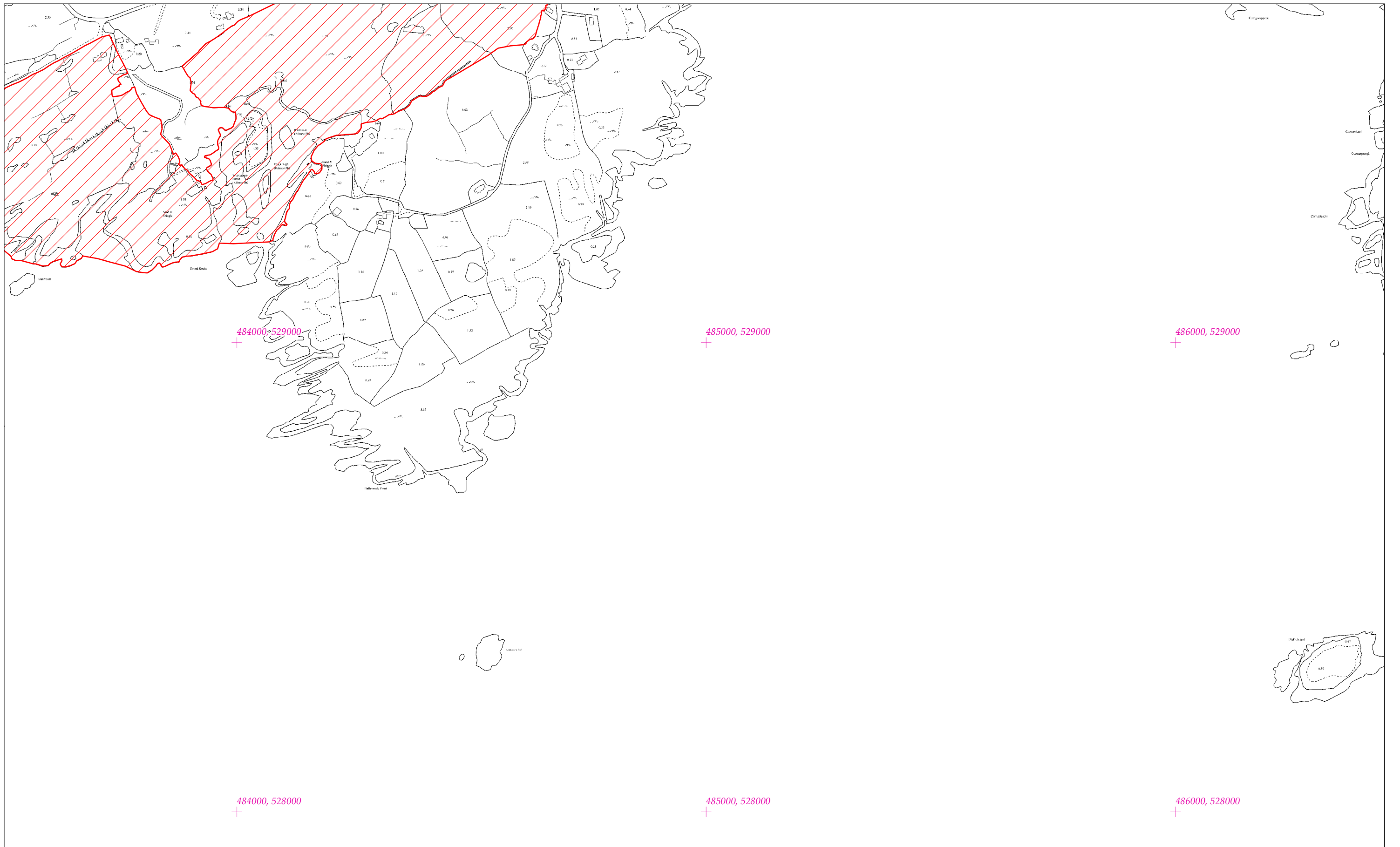


Scála / Scale 1:7,500

SITE CODE
001040

Leagan / Version: 3.02

Arna chlón an / Printed on: 17/10/2018



Rialachán 4(1)(b) / Regulation 4(1)(b)

Leathanach 5 de 15 (Co. Chorcaí)
Page 5 of 15 (Co. Cork)

LIMISTÉAR FAOI CHAOMHNÚ SPEISIALTA
SPECIAL AREA OF CONSERVATION

Suirbhéireacht Ordanáis Éireann Ceadúnas Uimhir EN 0059216 © OSI / Rialtas na hÉireann
Ordnance Survey Ireland Licence No. EN 0059216 © Ordnance Survey Ireland / Government of Ireland
Córas Comhordanáidí: Trasteilgean Mercator na hÉireann / Co-ordinate System: Irish Transverse Mercator

LCS Bhá na hEornan go Pointe Bhaile Riosóid
Barley Cove to Ballyrisode Point SAC
1:5000 O.S. TILE 6782c 5 of 15

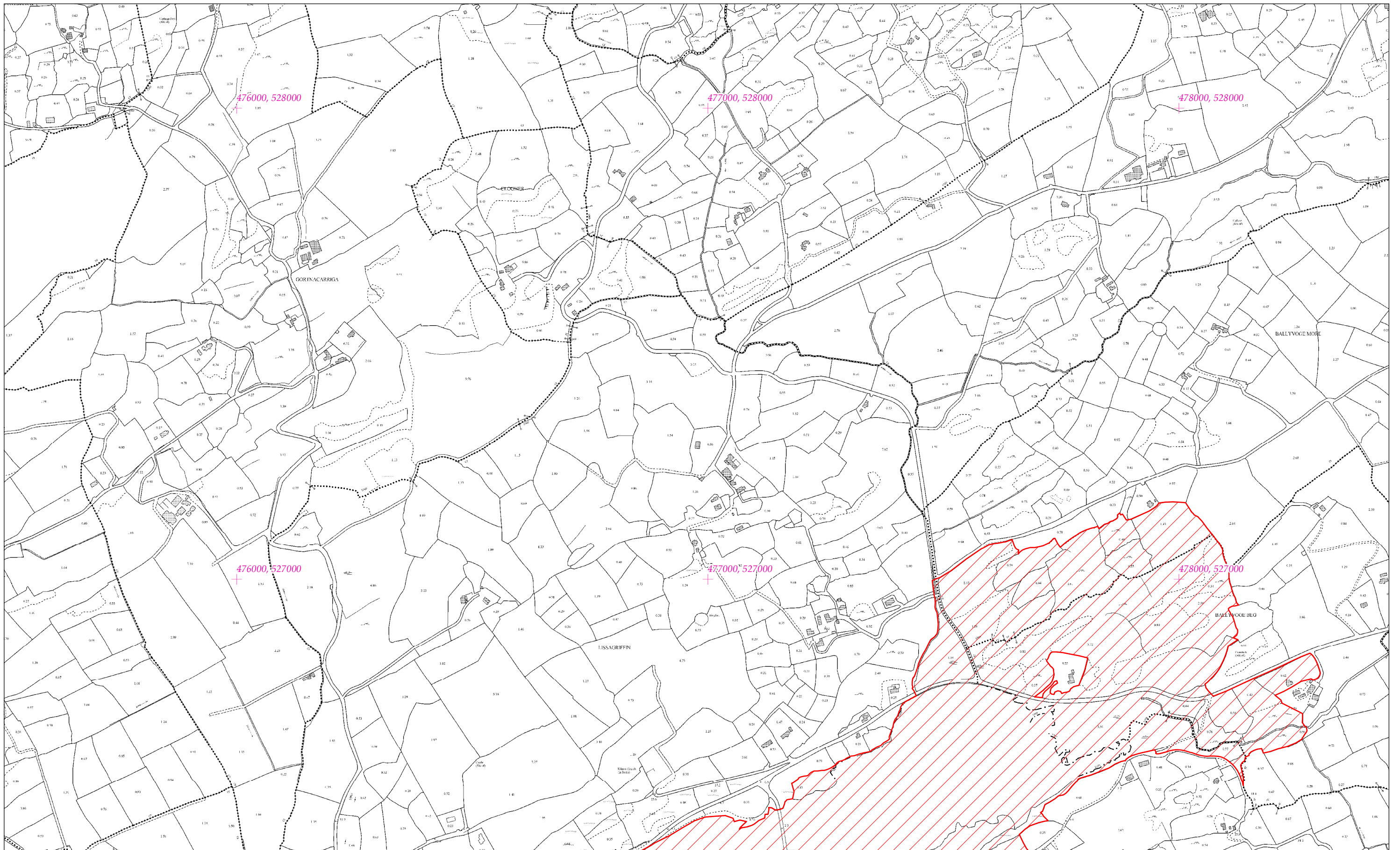


Scála / Scale 1:7,500

SITE CODE
001040

Leagan / Version: 3.02

Arna chló an / Printed on: 17/10/2018



Rialachán 4(1)(b) / Regulation 4(1)(b)

Leathanach 6 de 15 (Co. Chorcaí)
Page 6 of 15 (Co. Cork)

LIMISTÉAR FAOI CHAOMHNÚ SPEISIALTA
SPECIAL AREA OF CONSERVATION

Suirbhéireacht Ordanáis Éireann Ceadúnas Uimhir EN 0059216 © OSI / Rialtas na hÉireann
Ordnance Survey Ireland Licence No. EN 0059216 © Ordnance Survey Ireland / Government of Ireland
Córas Comhordanáidí: Trasteilgean Mercator na hÉireann / Co-ordinate System: Irish Transverse Mercator

LCS Bhá na hEornan go Pointe Bhaile Riosóid
Barley Cove to Ballyrisode Point SAC

1:5000 O.S. TILE 6793a 6 of 15

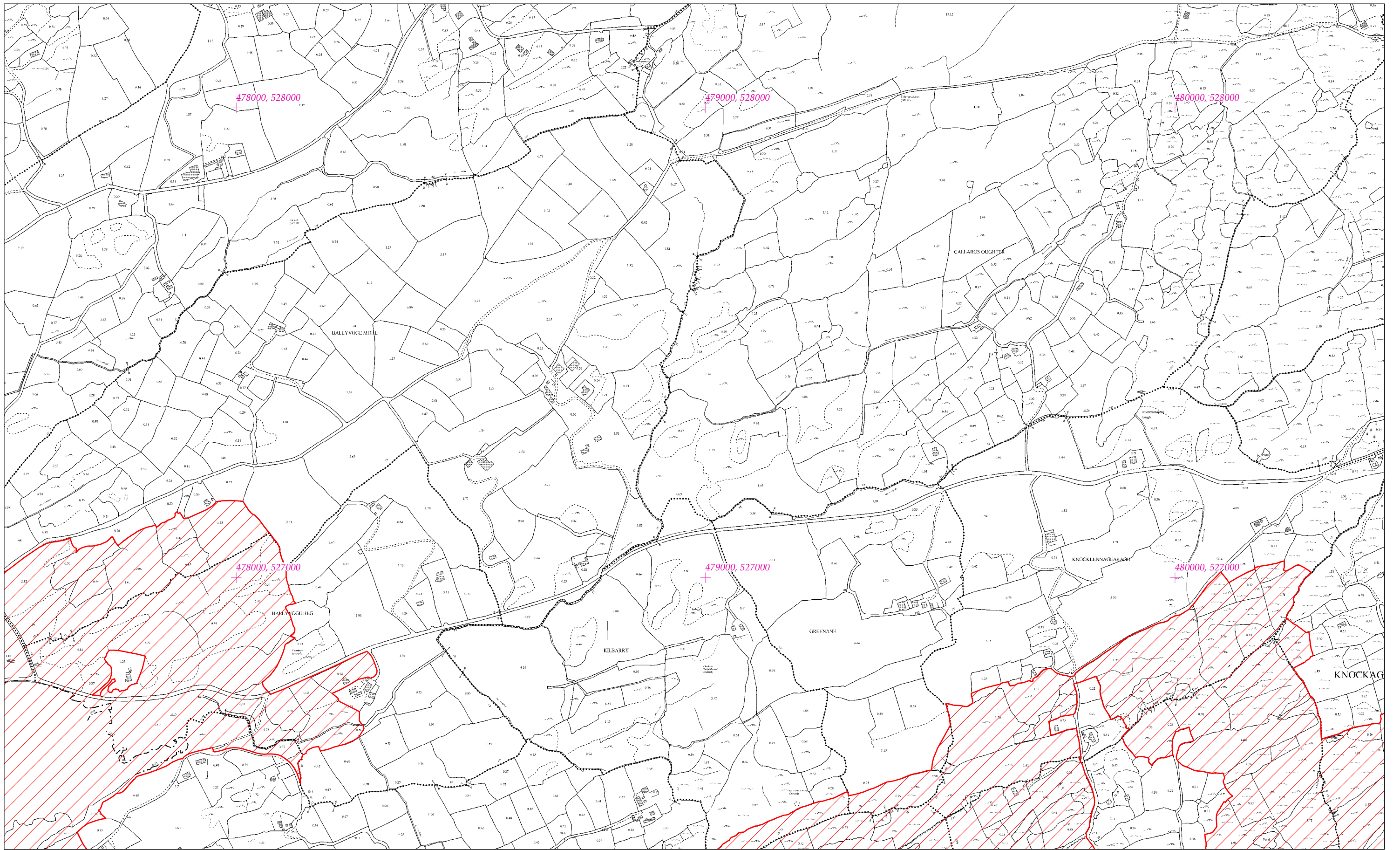


Scála / Scale 1:7,500

SITE CODE
001040

Leagan / Version: 3.02

Arna chlón an / Printed on: 17/10/2018



Rialachán 4(1)(b) / Regulation 4(1)(b)

Leathanach 7 de 15 (Co. Chorcaí)
Page 7 of 15 (Co. Cork)

LIMISTÉAR FAOI CHAOMHNÚ SPEISIALTA
SPECIAL AREA OF CONSERVATION

Suirbhéireacht Ordanáis Éireann Ceadúnas Uimhir EN 0059216 © OSI / Rialtas na hÉireann
Ordnance Survey Ireland Licence No. EN 0059216 © Ordnance Survey Ireland / Government of Ireland
Córas Comhordanáidí: Trasteilgean Mercator na hÉireann / Co-ordinate System: Irish Transverse Mercator

LCS Bhá na hEornan go Pointe Bhaile Riosóid
Barley Cove to Ballyrisode Point SAC
1:5000 O.S. TILE 6793b 7 of 15

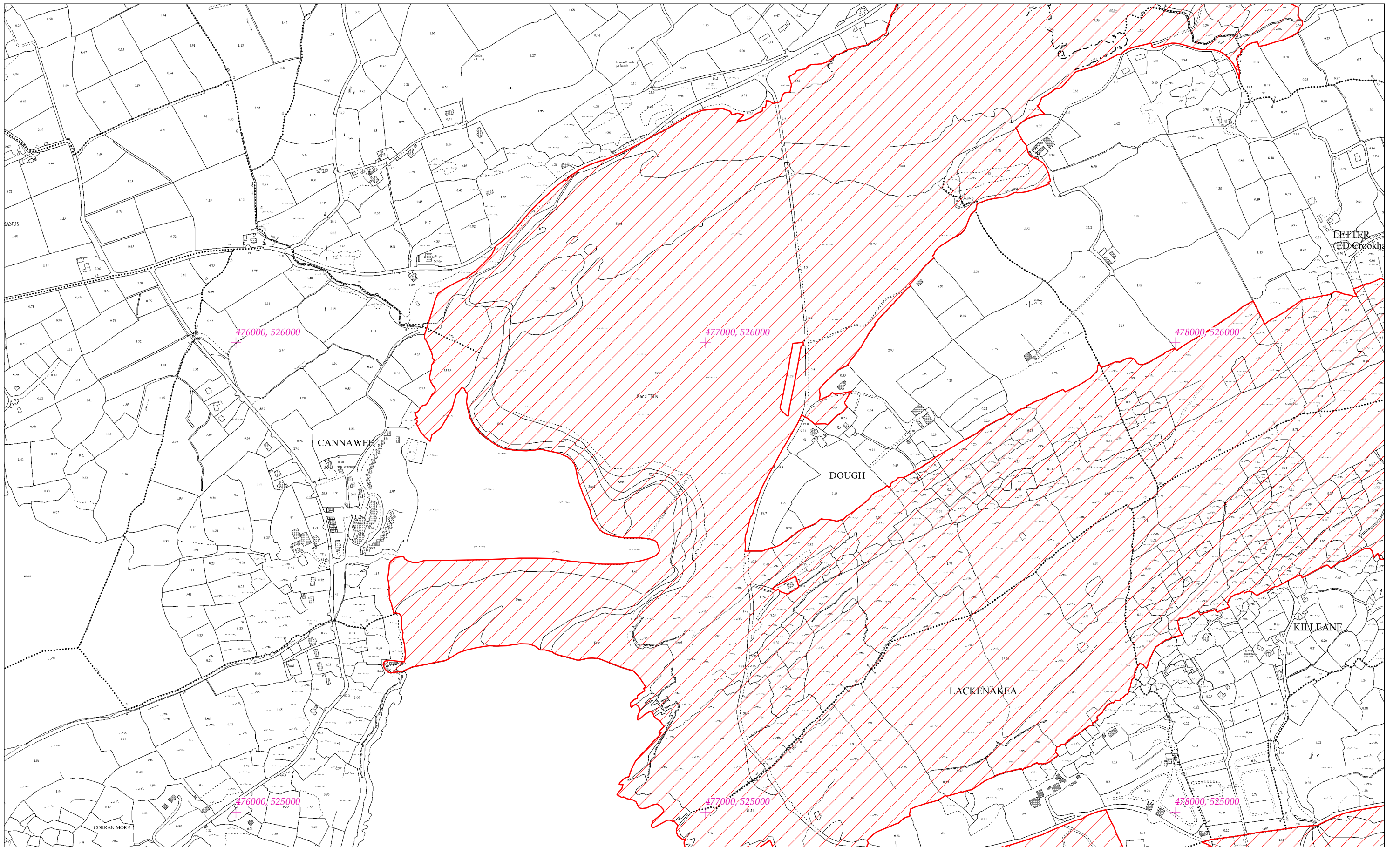


Scála / Scale 1:7,500

SITE CODE
001040

Leagan / Version: 3.02

Arna chlón an / Printed on: 17/10/2018



Rialachán 4(1)(b) / Regulation 4(1)(b)

Leathanach 8 de 15 (Co. Chorcaí)
Page 8 of 15 (Co. Cork)

LIMISTÉAR FAOI CHAOMHNÚ SPEISIALTA
SPECIAL AREA OF CONSERVATION

Suirbhéireacht Ordanáis Éireann Ceadúnas Uimhir EN 0059216 © OSI / Rialtas na hÉireann
Ordnance Survey Ireland Licence No. EN 0059216 © Ordnance Survey Ireland / Government of Ireland
Córas Comhordanáidí: Trasteilgean Mercator na hÉireann / Co-ordinate System: Irish Transverse Mercator

LCS Bhá na hEornan go Pointe Bhaile Riosóid
Barley Cove to Ballyrisode Point SAC
1:5000 O.S. TILE 6793c 8 of 15

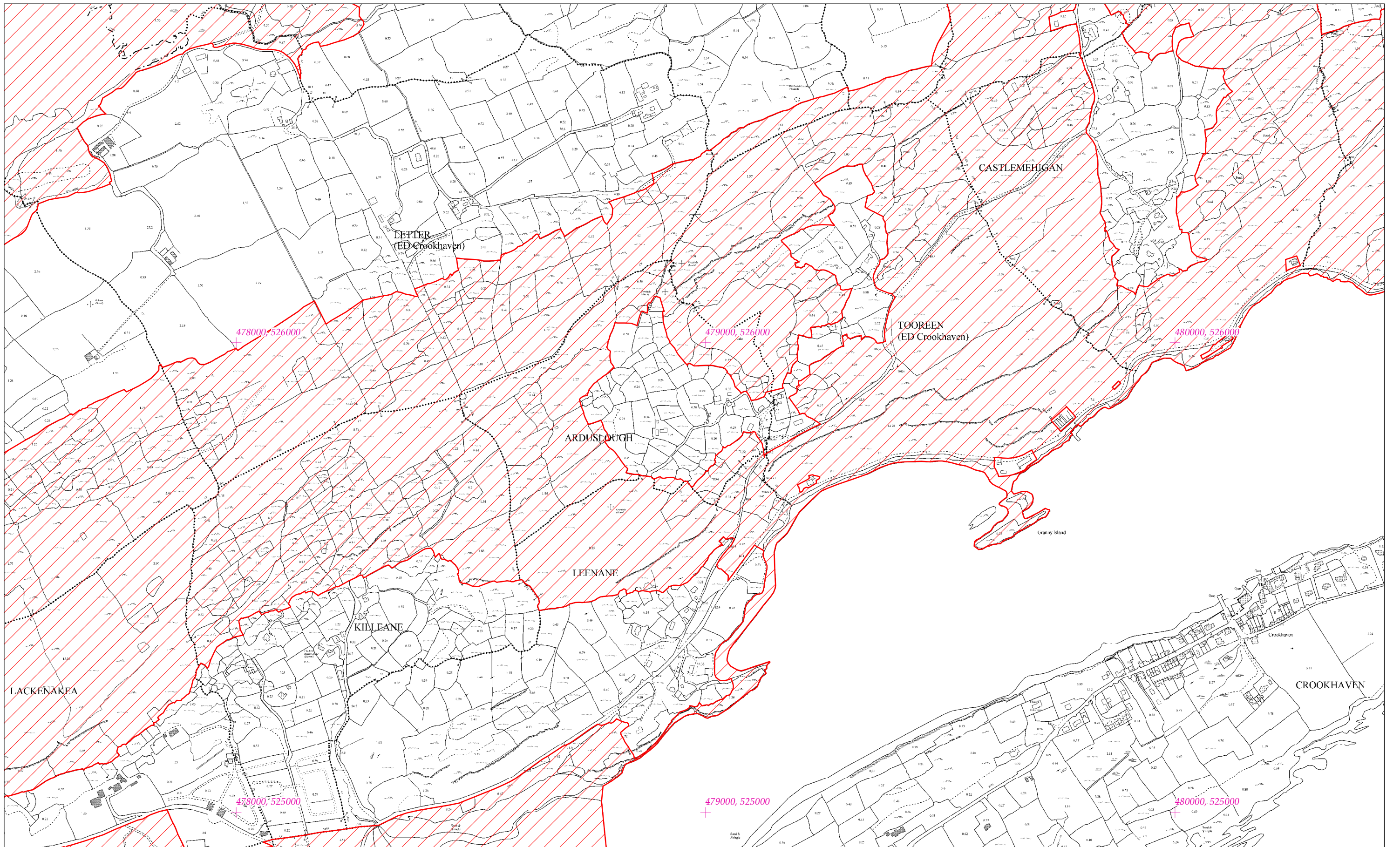


Scála / Scale 1:7,500

SITE CODE
001040

Leagan / Version: 3.02

Arna chló an / Printed on: 17/10/2018



Rialachán 4(1)(b) / Regulation 4(1)(b)

Leathanach 9 de 15 (Co. Chorcaí)
Page 9 of 15 (Co. Cork)

LIMISTÉAR FAOI CHAOMHNÚ SPEISIALTA
SPECIAL AREA OF CONSERVATION

Suirbhéireacht Ordanáis Éireann Ceadúnas Uimhir EN 0059216 © OSI / Rialtas na hÉireann
Ordnance Survey Ireland Licence No. EN 0059216 © Ordnance Survey Ireland / Government of Ireland
Córas Comhordanáidí: Trasteilgean Mercator na hÉireann / Co-ordinate System: Irish Transverse Mercator

LCS Bhá na hEornan go Pointe Bhaile Riosóid
Barley Cove to Ballyrisode Point SAC
1:5000 O.S. TILE 6793d 9 of 15

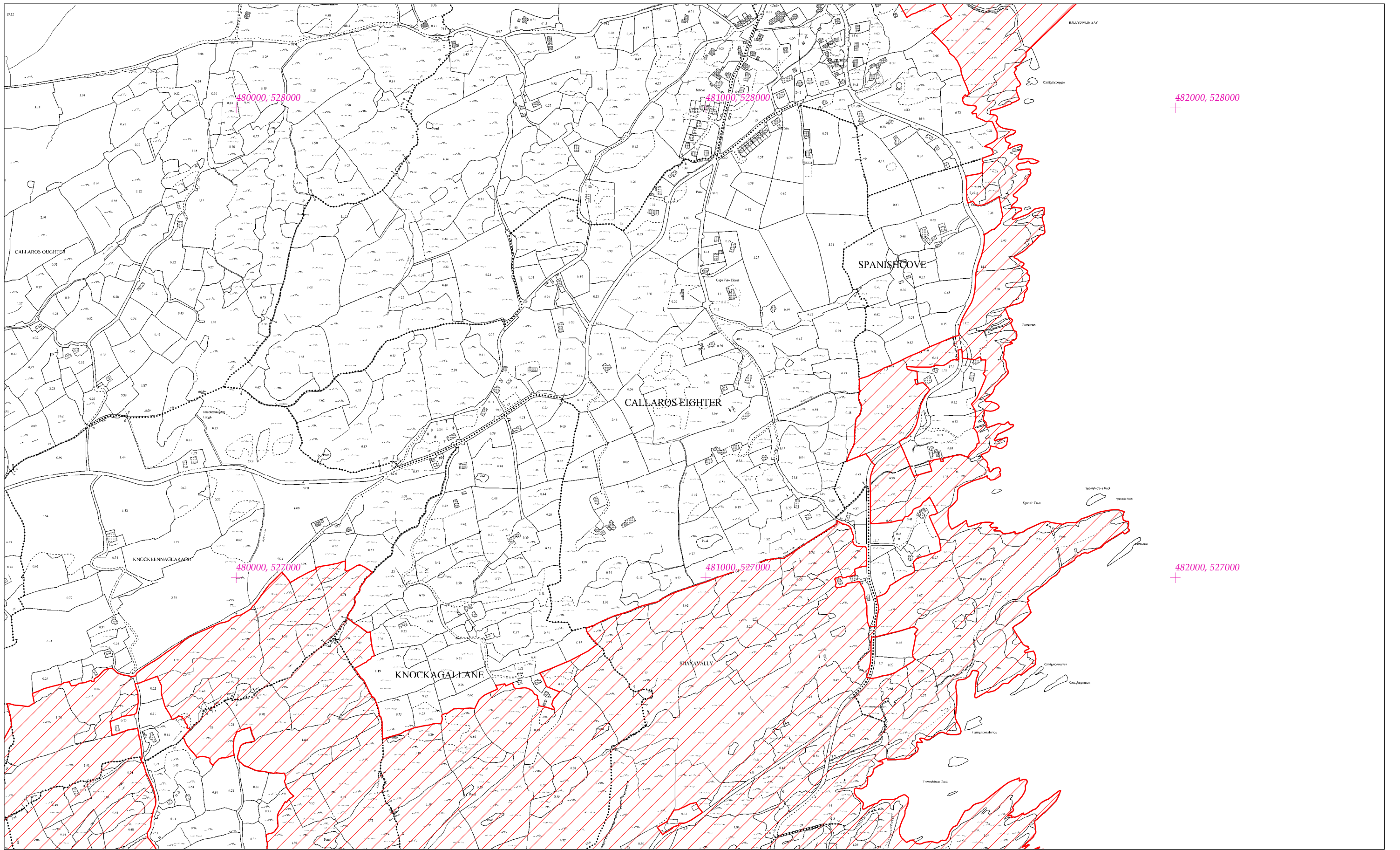


Scála / Scale 1:7,500

SITE CODE
001040

Leagan / Version: 3.02

Arna chlón an / Printed on: 17/10/2018



Rialachán 4(1)(b) / Regulation 4(1)(b)

Leathanach 10 de 15 (Co. Chorcaí)
Page 10 of 15 (Co. Cork)

LIMISTÉAR FAOI CHAOMHNÚ SPEISIALTA
SPECIAL AREA OF CONSERVATION

Suirbhéireacht Ordanáis Éireann Ceadúnas Uimhir EN 0059216 © OSI / Rialtas na hÉireann
Ordnance Survey Ireland Licence No. EN 0059216 © Ordnance Survey Ireland / Government of Ireland
Córas Comhordanáidí: Trasteilgean Mercator na hÉireann / Co-ordinate System: Irish Transverse Mercator

LCS Bhá na hEornan go Pointe Bhaile Riosóid
Barley Cove to Ballyrisode Point SAC

1:5000 O.S. TILE 6794a 10 of 15

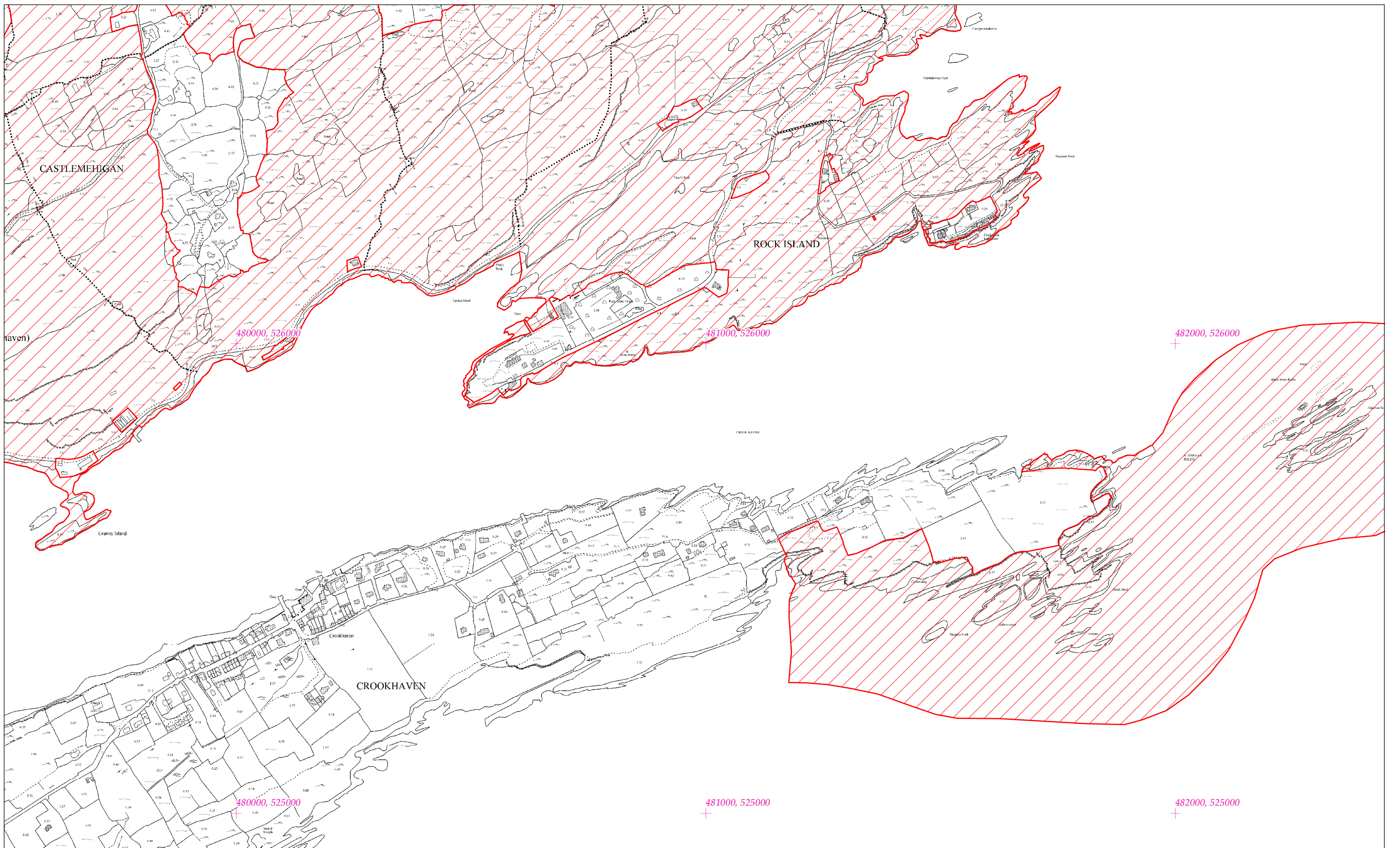


Scála / Scale 1:7,500

SITE CODE
001040

Leagan / Version: 3.02

Arna chlón an / Printed on: 17/10/2018



Rialachán 4(1)(b) / Regulation 4(1)(b)

Leathanach 11 de 15 (Co. Chorcaí)
Page 11 of 15 (Co. Cork)

LIMISTÉAR FAOI CHAOMHNÚ SPEISIALTA
SPECIAL AREA OF CONSERVATION

Suirbhéireacht Ordanáis Éireann Ceadúnas Uimhir EN 0059216 © OSI / Rialtas na hÉireann
Ordnance Survey Ireland Licence No. EN 0059216 © Ordnance Survey Ireland / Government of Ireland
Córas Comhordanáidí: Trasteilgean Mercator na hÉireann / Co-ordinate System: Irish Transverse Mercator

LCS Bhá na hEornan go Pointe Bhaile Riosóid
Barley Cove to Ballyrisode Point SAC
1:5000 O.S. TILE 6794c 11 of 15




Scála / Scale 1:7,500

SITE CODE
001040

Leagan / Version: 3.02

Arna chló an / Printed on: 17/10/2018



Rialachán 4(1)(b) / Regulation 4(1)(b)

Leathanach 12 de 15 (Co. Chorcaí)
Page 12 of 15 (Co. Cork)

LIMISTÉAR FAOI CHAOMHNÚ SPEISIALTA
SPECIAL AREA OF CONSERVATION

Suirbhéireacht Ordanáis Éireann Ceadúnas Uimhir EN 0059216 © OSi / Rialtas na hÉireann
Ordnance Survey Ireland Licence No. EN 0059216 © Ordnance Survey Ireland / Government of Ireland
Córas Comhordanáidí: Trasteilgean Mercator na hÉireann / Co-ordinate System: Irish Transverse Mercator

LCS Bhá na hEornan go Pointe Bhaile Riosóid
Barley Cove to Ballyrisode Point SAC
1:5000 O.S. TILE 6794d 12 of 15

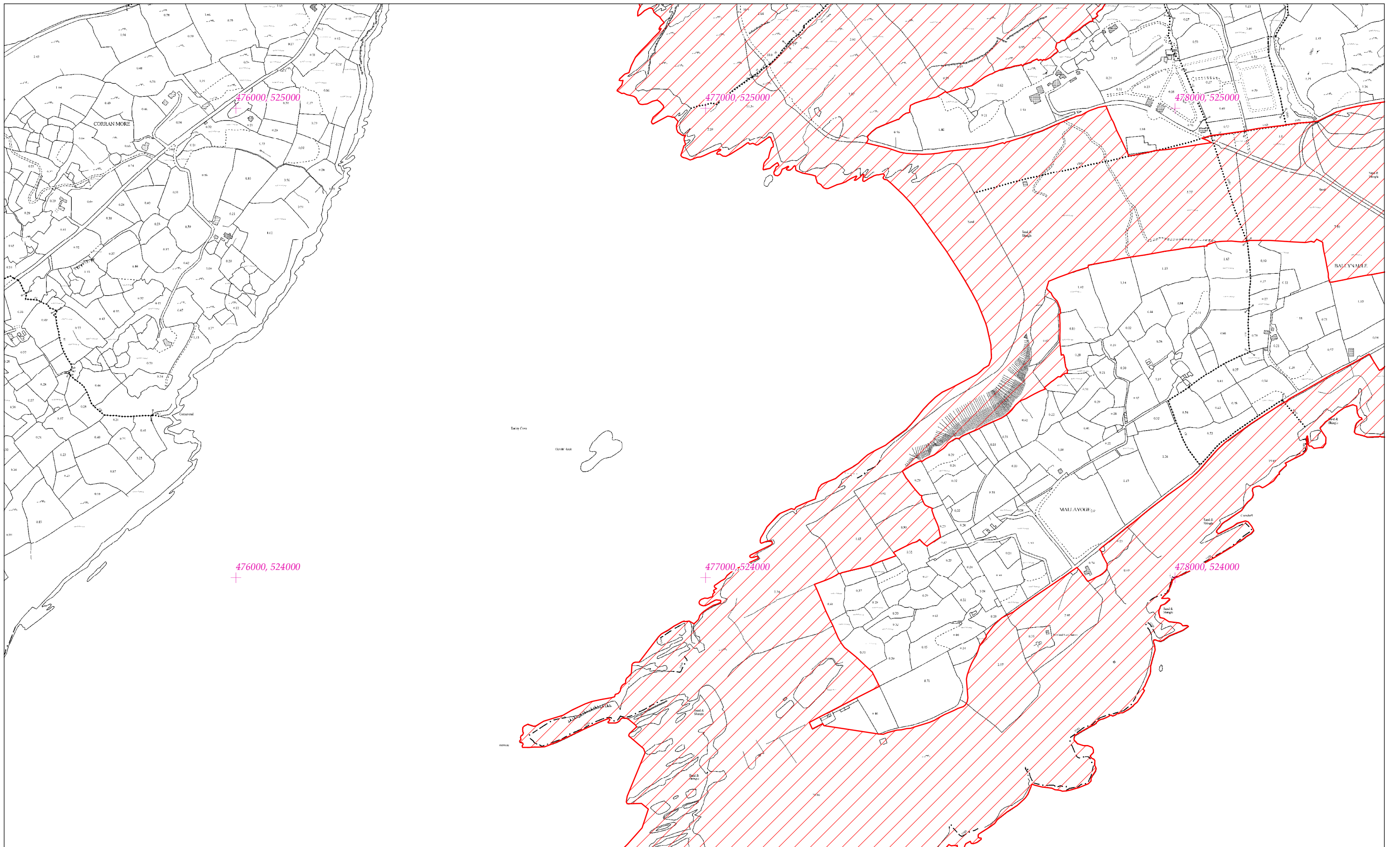


Scála / Scale 1:7,500

SITE CODE
001040

Leagan / Version: 3.02

Arna chló an / Printed on: 17/10/2018



Rialachán 4(1)(b) / Regulation 4(1)(b)

Leathanach 13 de 15 (Co. Chorcaí)
Page 13 of 15 (Co. Cork)

LIMISTÉAR FAOI CHAOMHNÚ SPEISIALTA
SPECIAL AREA OF CONSERVATION

Suirbhéireacht Ordanáis Éireann Ceadúnas Uimhir EN 0059216 © OSI / Rialtas na hÉireann
Ordnance Survey Ireland Licence No. EN 0059216 © Ordnance Survey Ireland / Government of Ireland
Córas Comhordanáidí: Trasteilgean Mercator na hÉireann / Co-ordinate System: Irish Transverse Mercator

LCS Bhá na hEornan go Pointe Bhaile Riosóid
Barley Cove to Ballyrisode Point SAC

1:5000 O.S. TILE 6804a 13 of 15

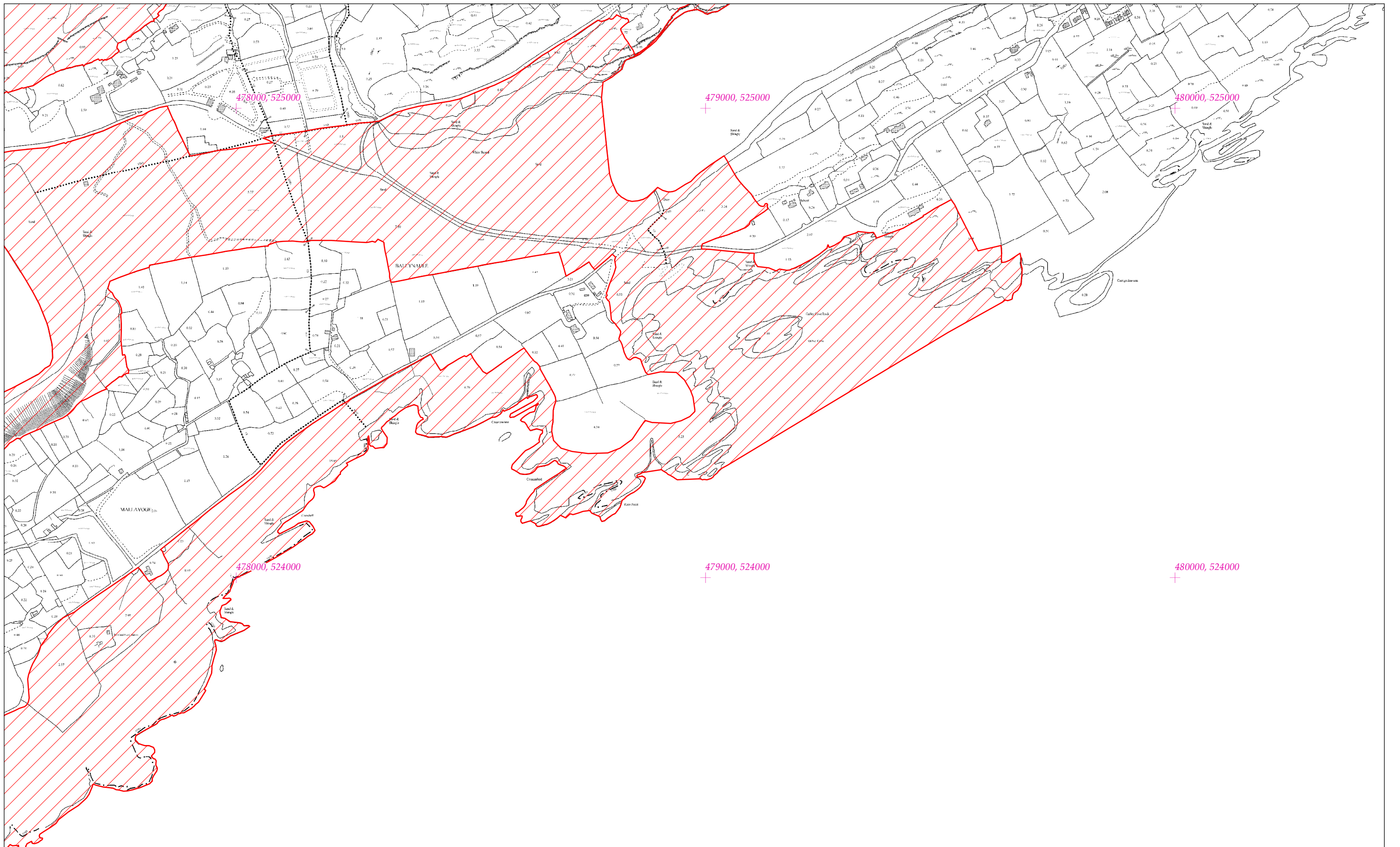


Scála / Scale 1:7,500

SITE CODE
001040

Leagan / Version: 3.02

Arna chló an / Printed on: 17/10/2018



Rialachán 4(1)(b) / Regulation 4(1)(b)

Leathanach 14 de 15 (Co. Chorcaí)
Page 14 of 15 (Co. Cork)

LIMISTÉAR FAOI CHAOMHNÚ SPEISIALTA
SPECIAL AREA OF CONSERVATION

Suirbhéireacht Ordanáis Éireann Ceadúnas Uimhir EN 0059216 © OSI / Rialtas na hÉireann
Ordnance Survey Ireland Licence No. EN 0059216 © Ordnance Survey Ireland / Government of Ireland
Córas Comhordanáidí: Trasteilgean Mercator na hÉireann / Co-ordinate System: Irish Transverse Mercator

LCS Bhá na hEornan go Pointe Bhaile Riosóid
Barley Cove to Ballyrisode Point SAC
1:5000 O.S. TILE 6804b 14 of 15

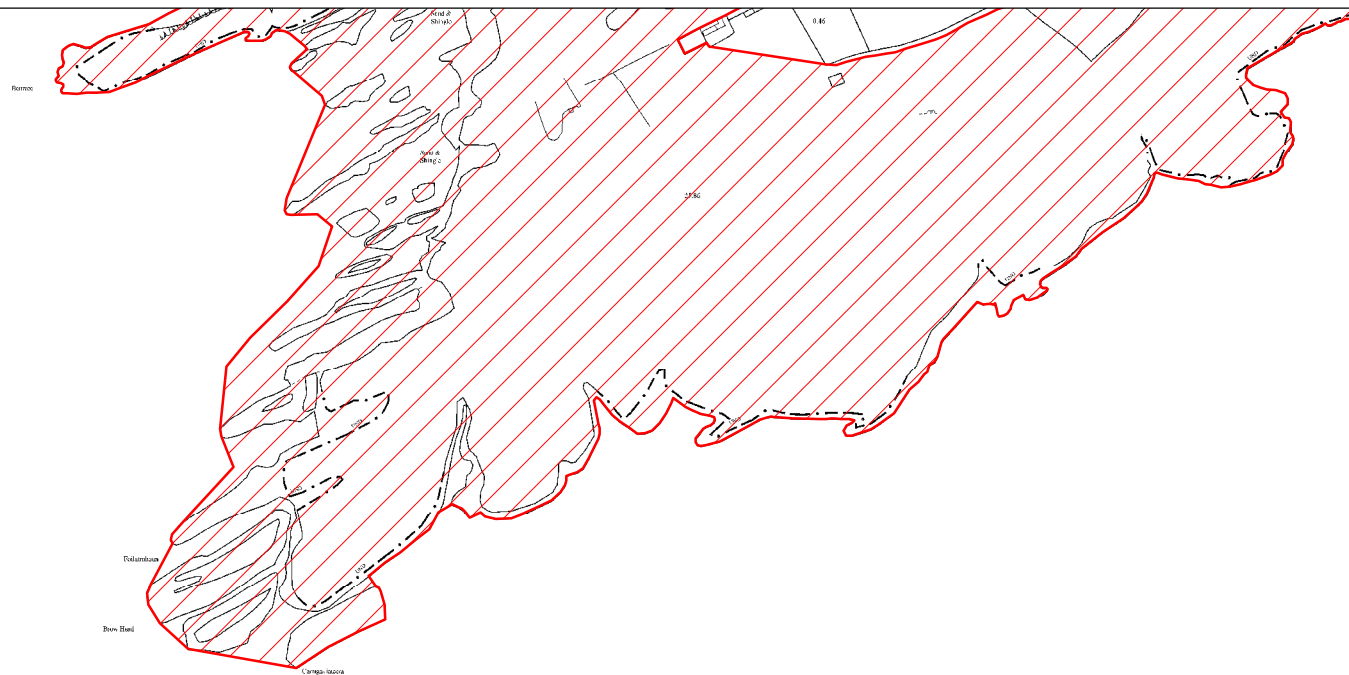


Scála / Scale 1:7,500

SITE CODE
001040

Leagan / Version: 3.02

Arna chlón an / Printed on: 17/10/2018



476000, 523000
+

477000, 523000
+

478000, 523000
+

476000, 522000
+

477000, 522000
+

478000, 522000
+

Rialachán 4(1)(b) / Regulation 4(1)(b)

Leathanach 15 de 15 (Co. Chorcaí)
Page 15 of 15 (Co. Cork)

LIMISTÉAR FAOI CHAOMHNÚ SPEISIALTA
SPECIAL AREA OF CONSERVATION

Suirbhéireacht Ordanáis Éireann Ceadúnas Uimhir EN 0059216 © OSI / Rialtas na hÉireann
Ordnance Survey Ireland Licence No. EN 0059216 © Ordnance Survey Ireland / Government of Ireland
Córas Comhordanáidí: Trasteilgean Mercator na hÉireann / Co-ordinate System: Irish Transverse Mercator

LCS Bhá na hEornan go Pointe Bhaile Riosóid
Barley Cove to Ballyrisode Point SAC
1:5000 O.S. TILE 6804c 15 of 15



Scála / Scale 1:7,500

SITE CODE
001040

Leagan / Version: 3.02

Arna chló an / Printed on: 17/10/2018