

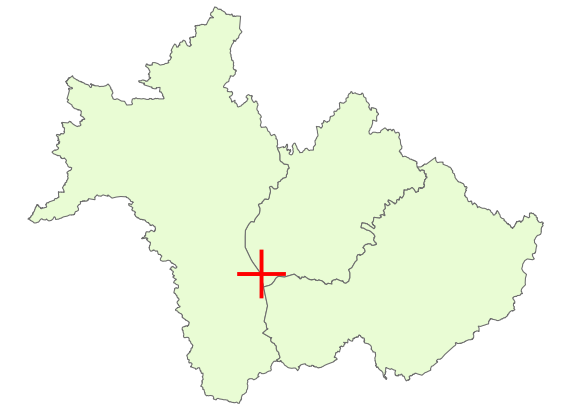


Sceideal 1 / Schedule 1

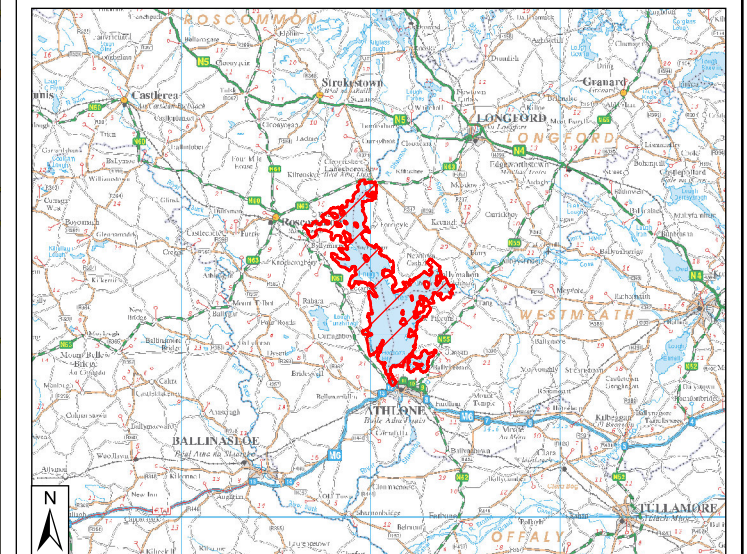
LIMISTÉAR FAOI CHAOMHNÚ SPEISIALTA SPECIAL AREA OF CONSERVATION

-  Limistéar faoi Chaomhnú Speisialta
Special Area of Conservation
-  Rialachán 4(1)(b) Innéacs Mapa Mionsonraithe
Regulation 4(1)(b) Detail Map Index

LCS Loch Rí
Lough Ree SAC
000440
Achar / Area 14,356.22 ha

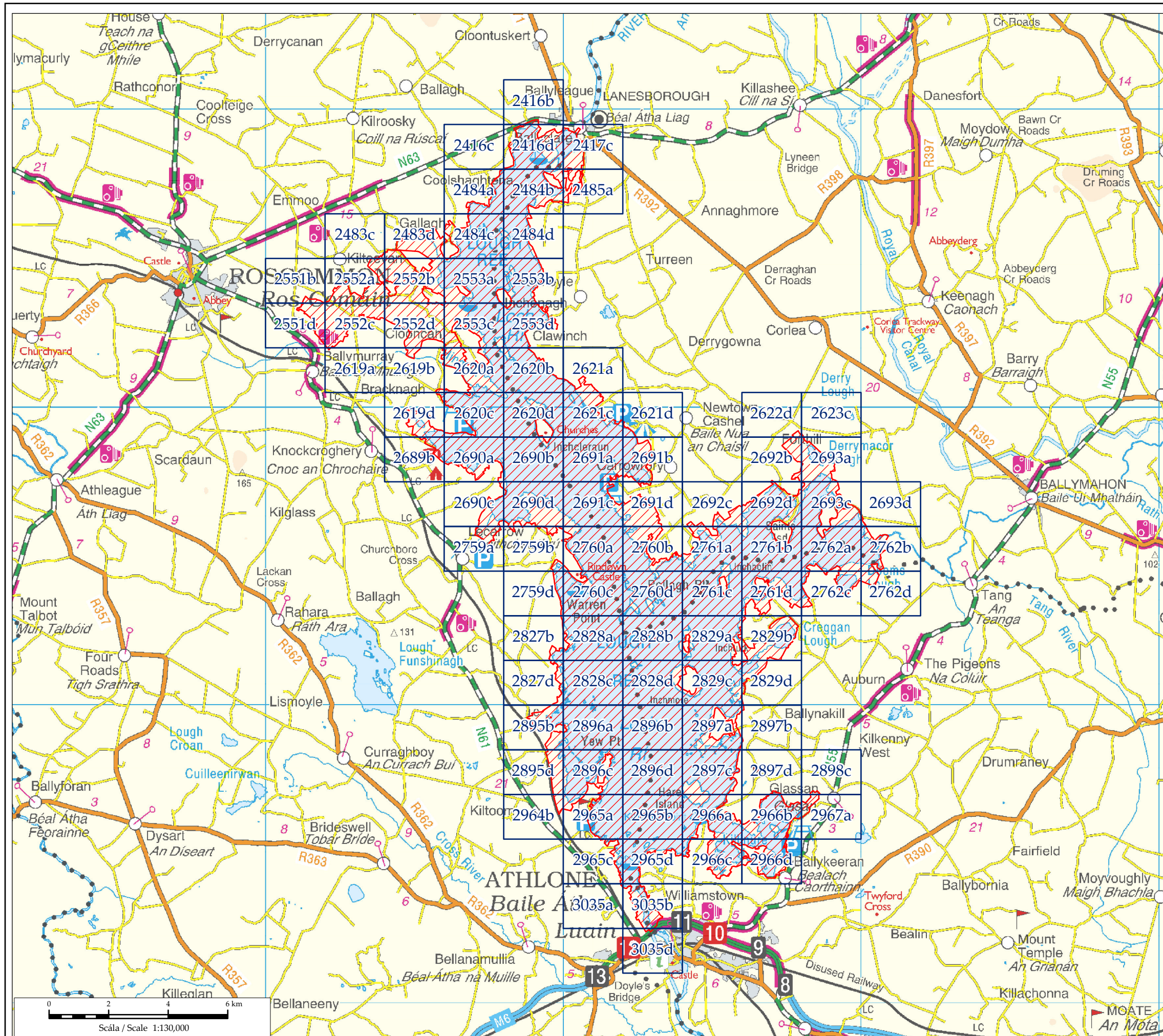


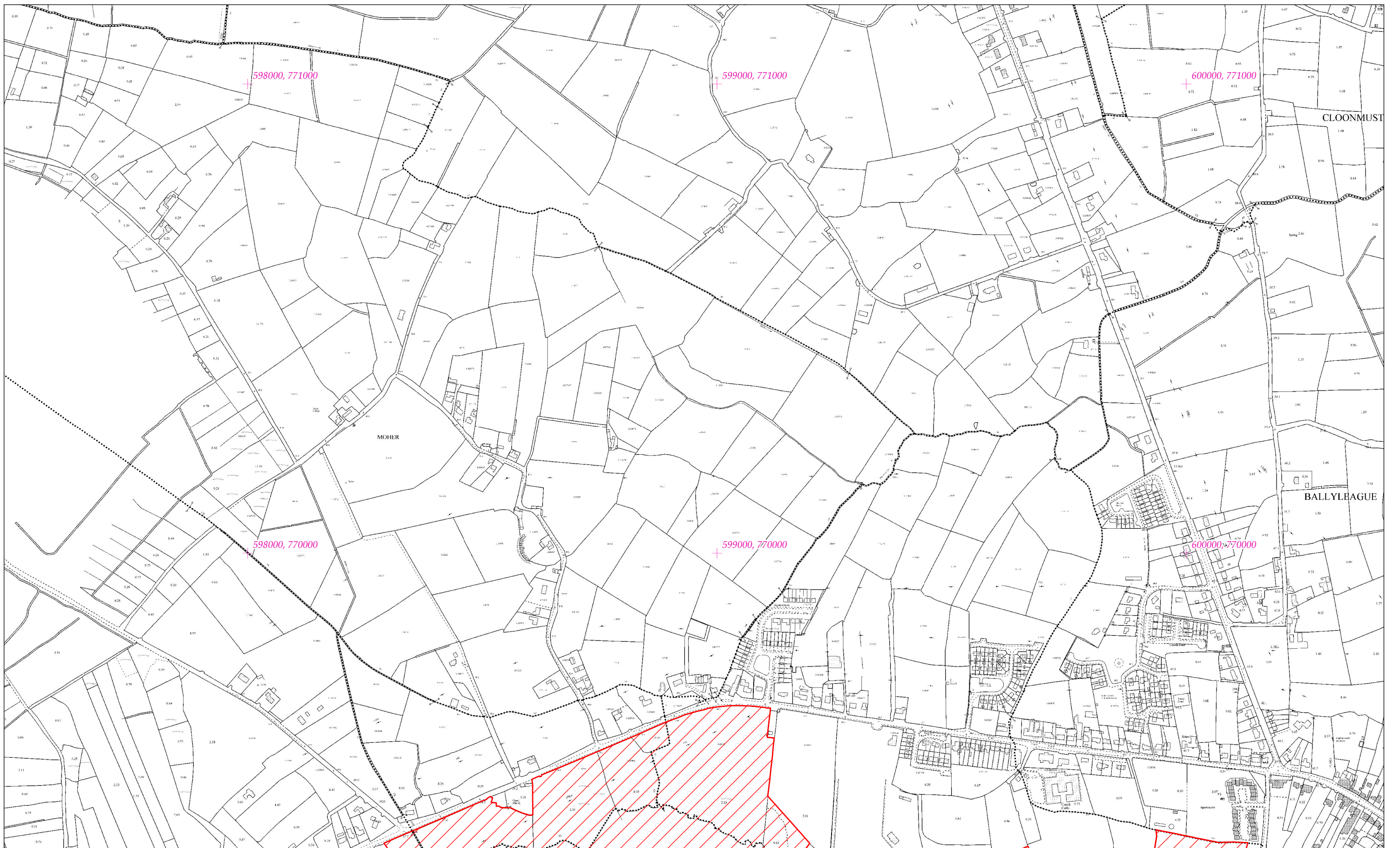
Co. an Longfoirt, Co. Ros Comáin agus na hIarmhí
Co. Longford, Co. Roscommon and Co. Westmeath



Suirbhéireacht Ordanáis Éireann Ceadúnas Uimhir Layer OSI-NMA-014 © OSI / Rialtas na hÉireann
Ordnance Survey Ireland Licence No. OSI-NMA-014 © Ordnance Survey Ireland / Government of Ireland
Córas Comhordanáidí: Trastéigean Mercator na hÉireann / Co-ordinate System: Irish Transverse Mercator

Leagan / Version: 3.02 Arna chló an / Printed on: 03/08/2023





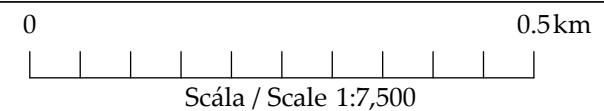
Rialachán 4(1)(b) / Regulation 4(1)(b)

Leathanach 1 de 97 (Co. an Longfoirt, Co. Ros Comáin agus na hIarmhí)
 Page 1 of 97 (Co. Longford, Co. Roscommon and Co. Westmeath)

**LIMISTÉAR FAOI CHAOMHNÚ SPEISIALTA
 SPECIAL AREA OF CONSERVATION**

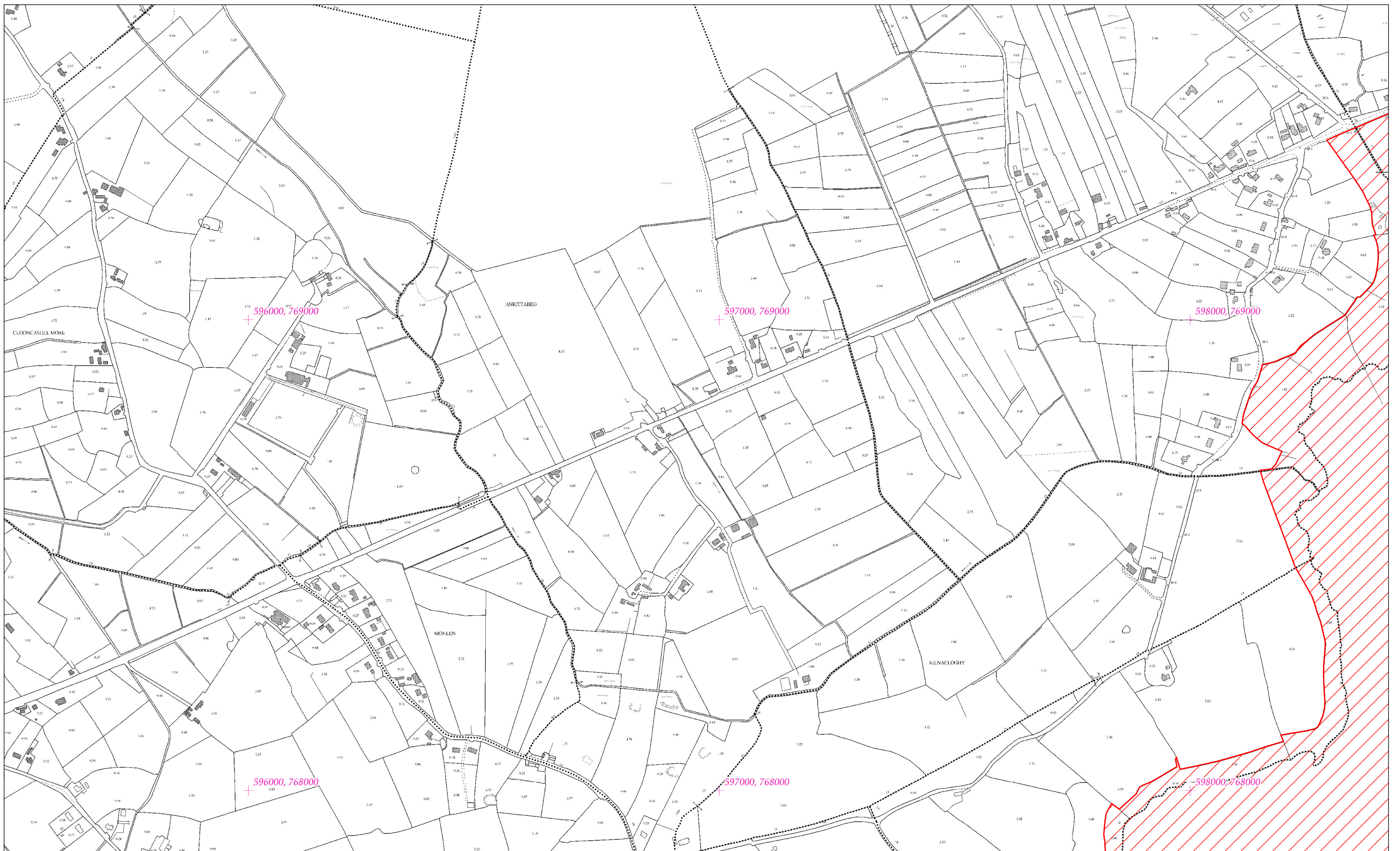
Suirbhéireacht Ordanáis Éireann Ceadúnas Uimhir OSI-NMA-014 © OSI / Rialtas na hÉireann
 Ordnance Survey Ireland Licence No. OSI-NMA-014 © Ordnance Survey Ireland / Government of Ireland
 Córas Comhordanáidí: Trasteilgean Mercator na hÉireann / Co-ordinate System: Irish Transverse Mercator

LCS Loch Rí
 Lough Ree SAC
 1:5000 O.S. TILE 2416b 1 of 97



**SITE CODE
 000440**

Leagan / Version: 3.02
 Arna chlón an / Printed on: 03/08/2023



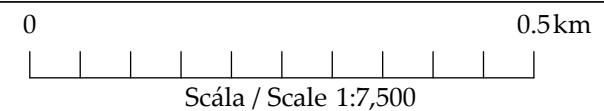
Rialachán 4(1)(b) / Regulation 4(1)(b)

Leathanach 2 de 97 (Co. an Longfoirt, Co. Ros Comáin agus na hIarmhí)
 Page 2 of 97 (Co. Longford, Co. Roscommon and Co. Westmeath)

**LIMISTÉAR FAOI CHAOMHNÚ SPEISIALTA
 SPECIAL AREA OF CONSERVATION**

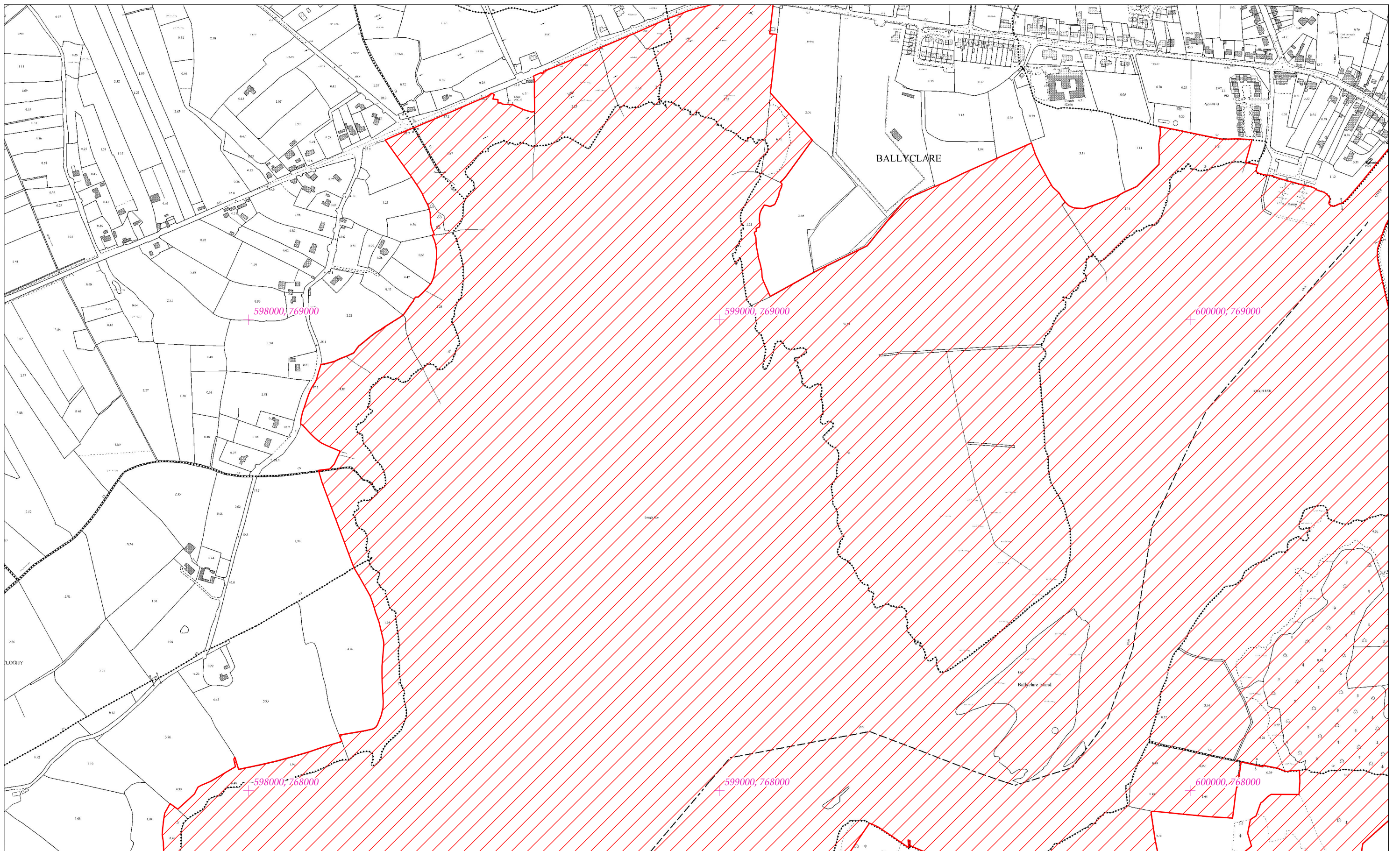
Suirbhéireacht Ordanáis Éireann Ceadúnas Uimhir OSI-NMA-014 © OSI / Rialtas na hÉireann
 Ordnance Survey Ireland Licence No. OSI-NMA-014 © Ordnance Survey Ireland / Government of Ireland
 Córas Comhordanáidí: Trasteilgean Mercator na hÉireann / Co-ordinate System: Irish Transverse Mercator

LCS Loch Rí
 Lough Ree SAC
 1:5000 O.S. TILE 2416c 2 of 97



**SITE CODE
 000440**

Leagan / Version: 3.02
 Arna chló an / Printed on: 03/08/2023



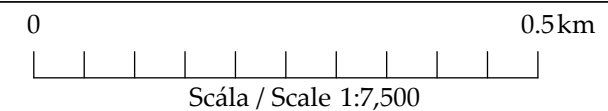
Rialachán 4(1)(b) / Regulation 4(1)(b)

Leathanach 3 de 97 (Co. an Longfoirt, Co. Ros Comáin agus na hIarmhí)
 Page 3 of 97 (Co. Longford, Co. Roscommon and Co. Westmeath)

**LIMISTÉAR FAOI CHAOMHNÚ SPEISIALTA
 SPECIAL AREA OF CONSERVATION**

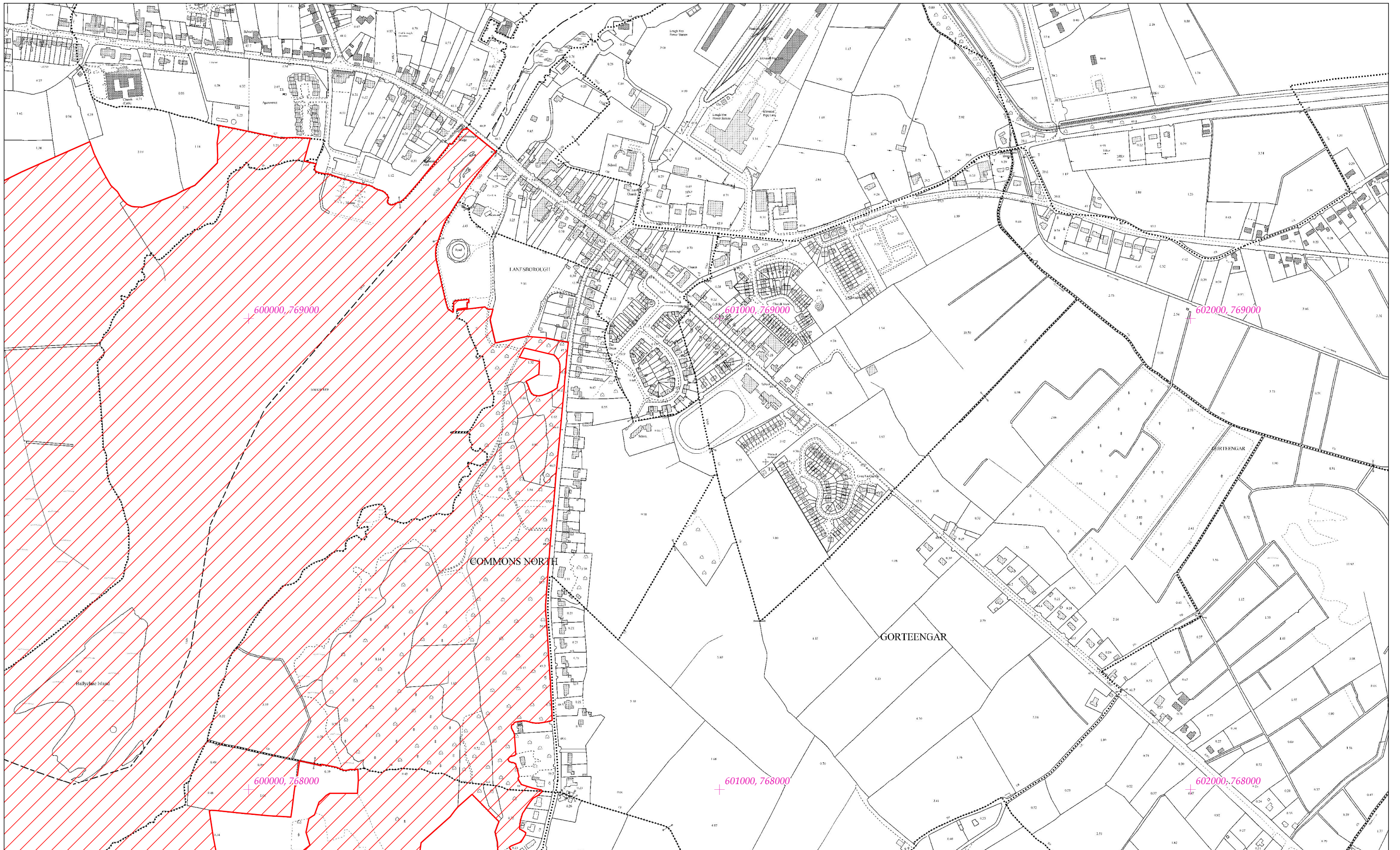
Suirbhéireacht Ordanáis Éireann Ceadúnas Uimhir OSI-NMA-014 © OSI / Rialtas na hÉireann
 Ordnance Survey Ireland Licence No. OSI-NMA-014 © Ordnance Survey Ireland / Government of Ireland
 Córas Comhordanáidí: Trasteilgean Mercator na hÉireann / Co-ordinate System: Irish Transverse Mercator

LCS Loch Rí
 Lough Ree SAC
 1:5000 O.S. TILE 2416d 3 of 97



**SITE CODE
 000440**

Leagan / Version: 3.02
 Arna chló an / Printed on: 03/08/2023



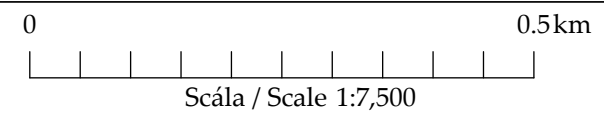
Rialachán 4(1)(b) / Regulation 4(1)(b)

Leathanach 4 de 97 (Co. an Longfoirt, Co. Ros Comáin agus na hIarmhí)
 Page 4 of 97 (Co. Longford, Co. Roscommon and Co. Westmeath)

**LIMISTÉAR FAOI CHAOMHNÚ SPEISIALTA
 SPECIAL AREA OF CONSERVATION**

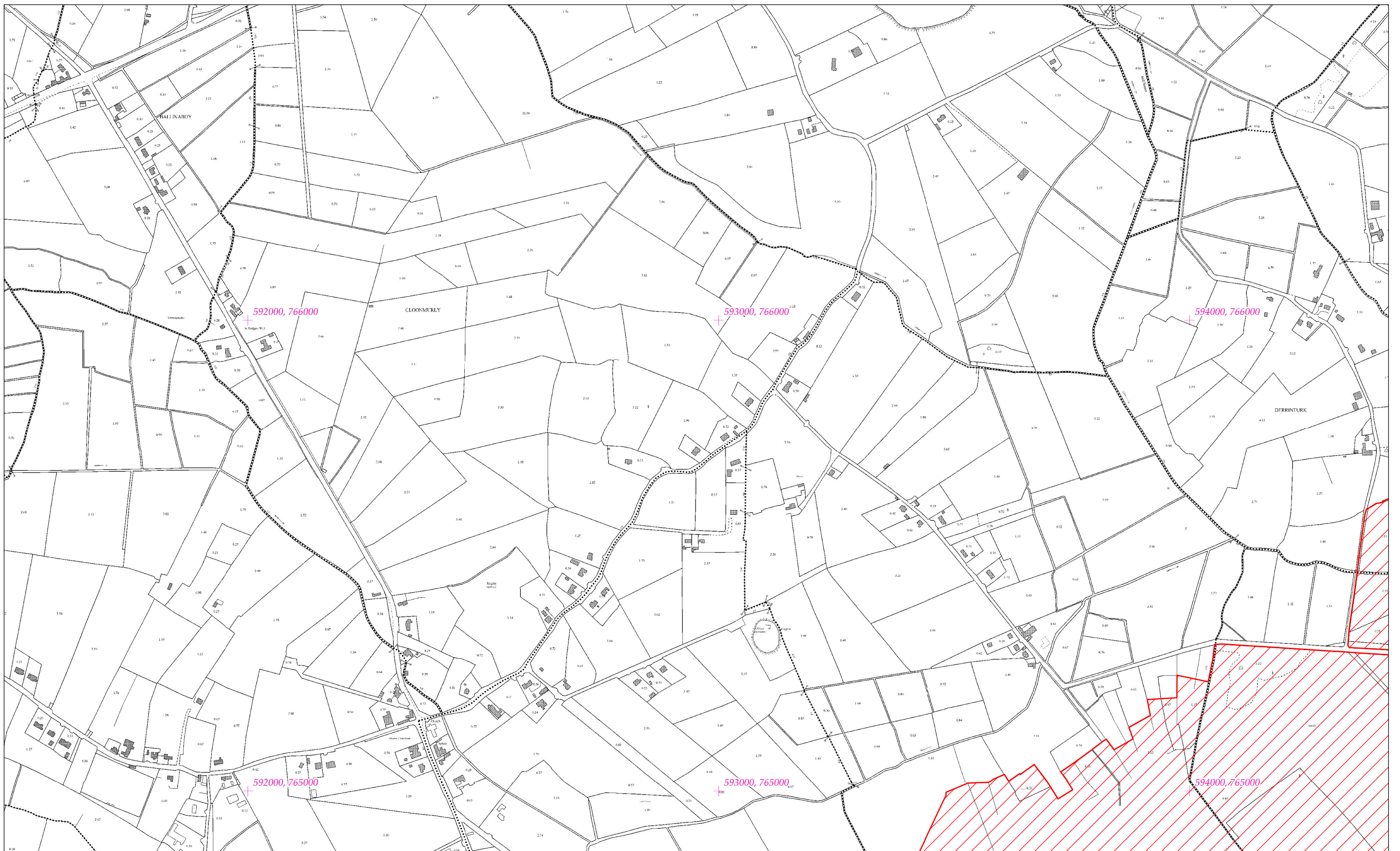
Suirbhéireacht Ordanáis Éireann Ceadúnas Uimhir OSI-NMA-014 © OSI / Rialtas na hÉireann
 Ordnance Survey Ireland Licence No. OSI-NMA-014 © Ordnance Survey Ireland / Government of Ireland
 Córas Comhordanáidí: Trasteilgean Mercator na hÉireann / Co-ordinate System: Irish Transverse Mercator

LCS Loch Rí
 Lough Ree SAC
 1:5000 O.S. TILE 2417c 4 of 97



**SITE CODE
 000440**

Leagan / Version: 3.02
 Arna chló an / Printed on: 03/08/2023



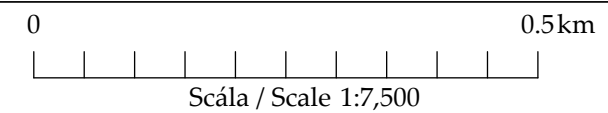
Rialachán 4(1)(b) / Regulation 4(1)(b)

Leathanach 5 de 97 (Co. an Longfoirt, Co. Ros Comáin agus na hIarmhí)
 Page 5 of 97 (Co. Longford, Co. Roscommon and Co. Westmeath)

**LIMISTÉAR FAOI CHAOMHNÚ SPEISIALTA
 SPECIAL AREA OF CONSERVATION**

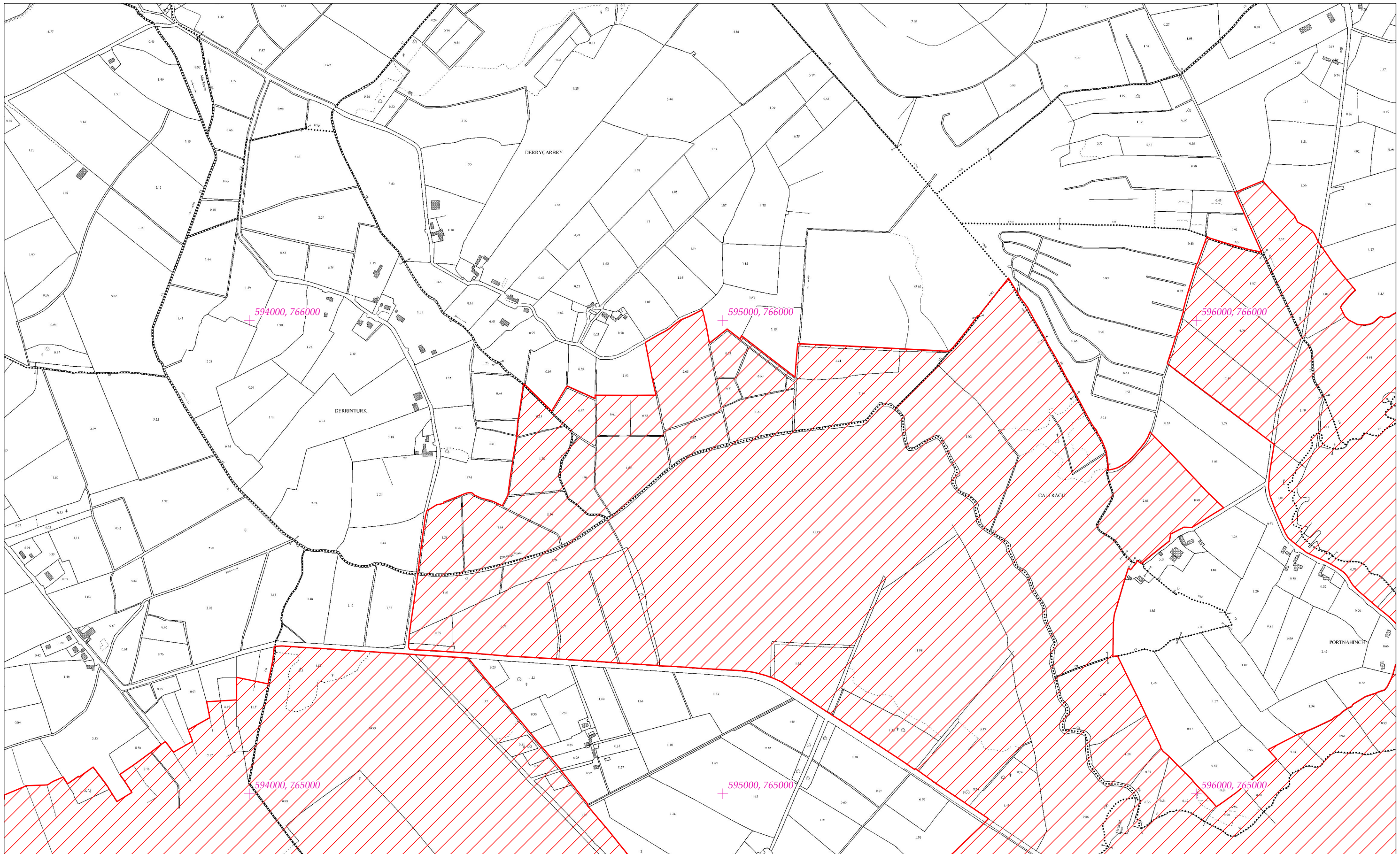
Suirbhéireacht Ordnáis Éireann Ceadúnas Uimhir OSI-NMA-014 © OSI / Rialtas na hÉireann
 Ordnance Survey Ireland Licence No. OSI-NMA-014 © Ordnance Survey Ireland / Government of Ireland
 Córas Comhordanáidí: Trasteilgean Mercator na hÉireann / Co-ordinate System: Irish Transverse Mercator

LCS Loch Rí
 Lough Ree SAC
 1:5000 O.S. TILE 2483c 5 of 97



**SITE CODE
 000440**

Leagan / Version: 3.02
 Arna chló an / Printed on: 03/08/2023



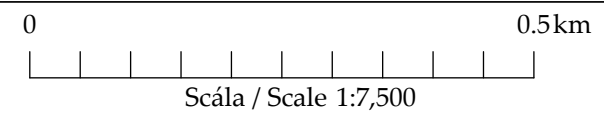
Rialachán 4(1)(b) / Regulation 4(1)(b)

Leathanach 6 de 97 (Co. an Longfoirt, Co. Ros Comáin agus na hIarmhí)
 Page 6 of 97 (Co. Longford, Co. Roscommon and Co. Westmeath)

**LIMISTÉAR FAOI CHAOMHNÚ SPEISIALTA
 SPECIAL AREA OF CONSERVATION**

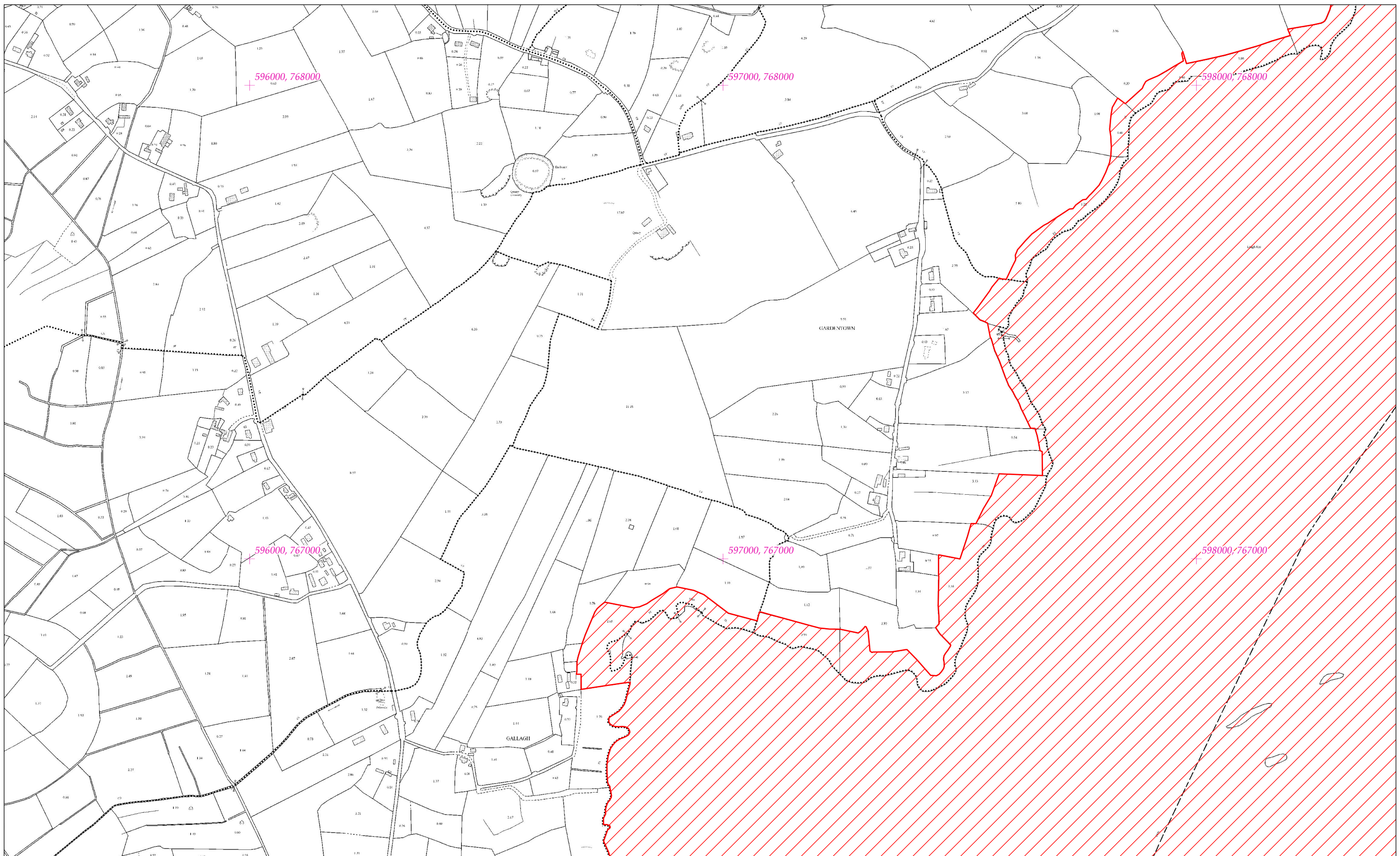
Suirbhéireacht Ordanáis Éireann Ceadúnas Uimhir OSI-NMA-014 © OSI / Rialtas na hÉireann
 Ordnance Survey Ireland Licence No. OSI-NMA-014 © Ordnance Survey Ireland / Government of Ireland
 Córas Comhordanáidí: Trasteilgean Mercator na hÉireann / Co-ordinate System: Irish Transverse Mercator

LCS Loch Rí
 Lough Ree SAC
 1:5000 O.S. TILE 2483d 6 of 97



**SITE CODE
 000440**

Leagan / Version: 3.02
 Arna chló an / Printed on: 03/08/2023



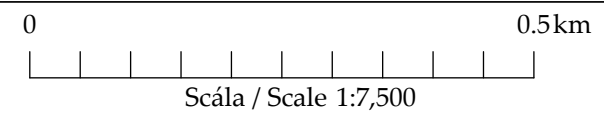
Rialachán 4(1)(b) / Regulation 4(1)(b)

Leathanach 7 de 97 (Co. an Longfoirt, Co. Ros Comáin agus na hIarmhí)
 Page 7 of 97 (Co. Longford, Co. Roscommon and Co. Westmeath)

**LIMISTÉAR FAOI CHAOMHNÚ SPEISIALTA
 SPECIAL AREA OF CONSERVATION**

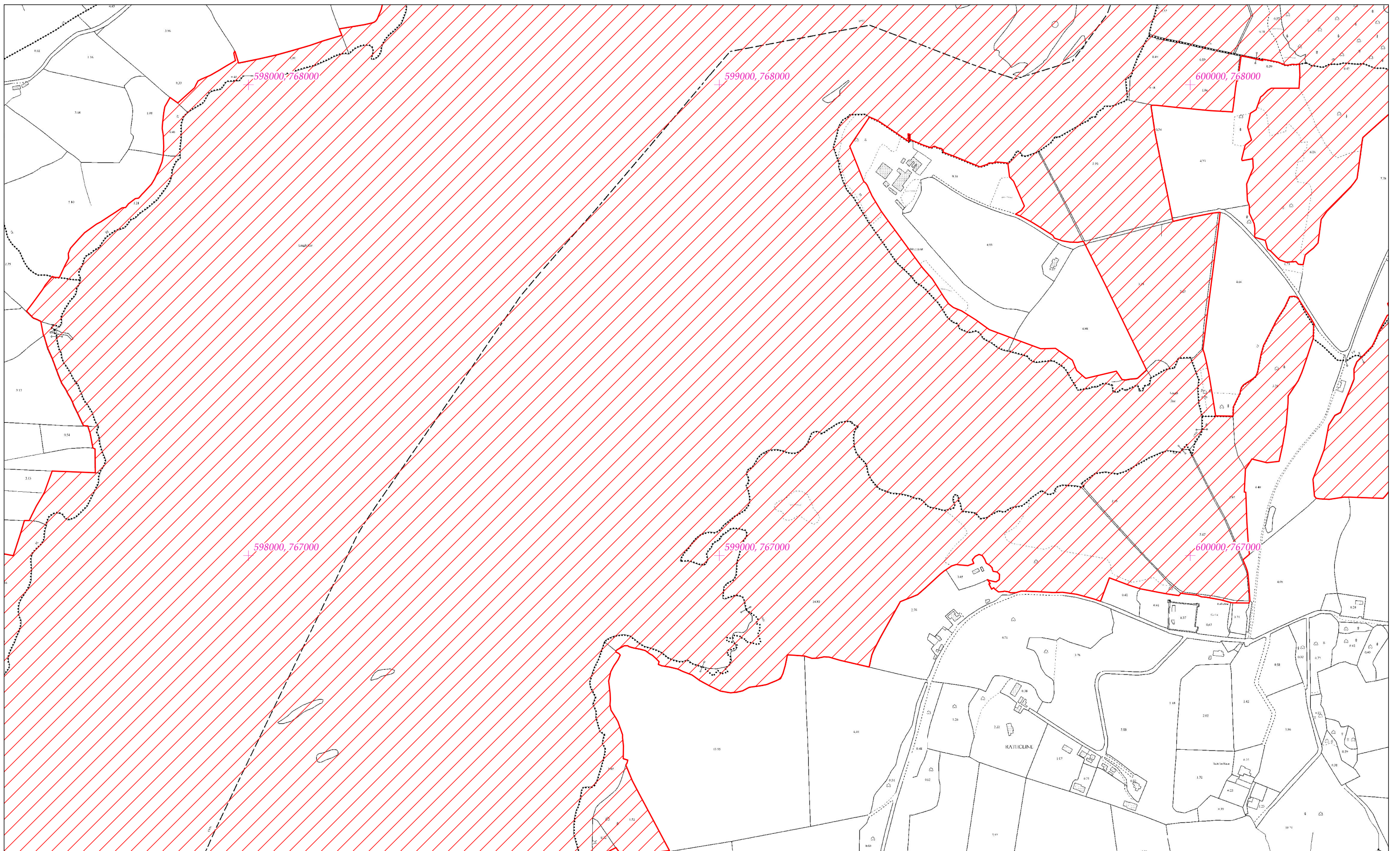
Suirbhéireacht Ordanáis Éireann Ceadúnas Uimhir OSI-NMA-014 © OSI / Rialtas na hÉireann
 Ordnance Survey Ireland Licence No. OSI-NMA-014 © Ordnance Survey Ireland / Government of Ireland
 Córas Comhordanáidí: Trasteilgean Mercator na hÉireann / Co-ordinate System: Irish Transverse Mercator

LCS Loch Rí
 Lough Ree SAC
 1:5000 O.S. TILE 2484a 7 of 97



**SITE CODE
 000440**

Leagan / Version: 3.02
 Arna chló an / Printed on: 03/08/2023



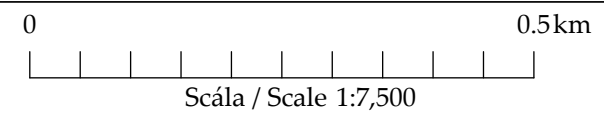
Rialachán 4(1)(b) / Regulation 4(1)(b)

Leathanach 8 de 97 (Co. an Longfoirt, Co. Ros Comáin agus na hIarmhí)
 Page 8 of 97 (Co. Longford, Co. Roscommon and Co. Westmeath)

**LIMISTÉAR FAOI CHAOMHNÚ SPEISIALTA
 SPECIAL AREA OF CONSERVATION**

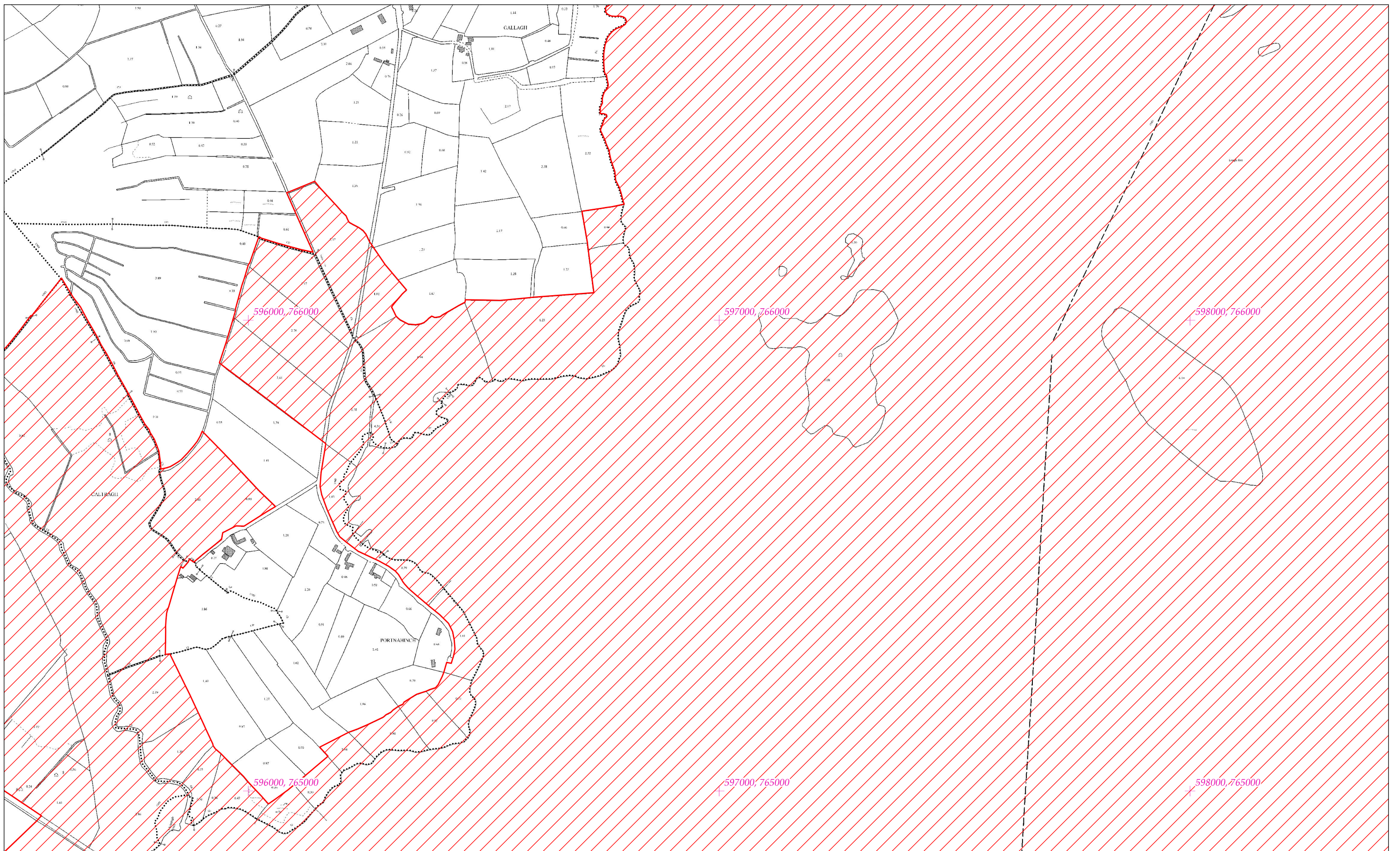
Suirbhéireacht Ordanáis Éireann Ceadúnas Uimhir OSI-NMA-014 © OSI / Rialtas na hÉireann
 Ordnance Survey Ireland Licence No. OSI-NMA-014 © Ordnance Survey Ireland / Government of Ireland
 Córas Comhordanáidí: Trasteilgean Mercator na hÉireann / Co-ordinate System: Irish Transverse Mercator

LCS Loch Rí
 Lough Ree SAC
 1:5000 O.S. TILE 2484b 8 of 97



**SITE CODE
 000440**

Leagan / Version: 3.02
 Arna chló an / Printed on: 03/08/2023



Rialachán 4(1)(b) / Regulation 4(1)(b)

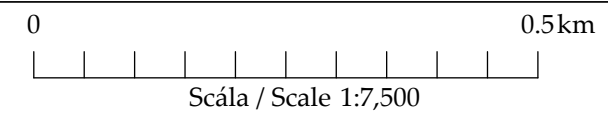
Leathanach 9 de 97 (Co. an Longfoirt, Co. Ros Comáin agus na hIarmhí)
 Page 9 of 97 (Co. Longford, Co. Roscommon and Co. Westmeath)

**LIMISTÉAR FAOI CHAOMHNÚ SPEISIALTA
 SPECIAL AREA OF CONSERVATION**

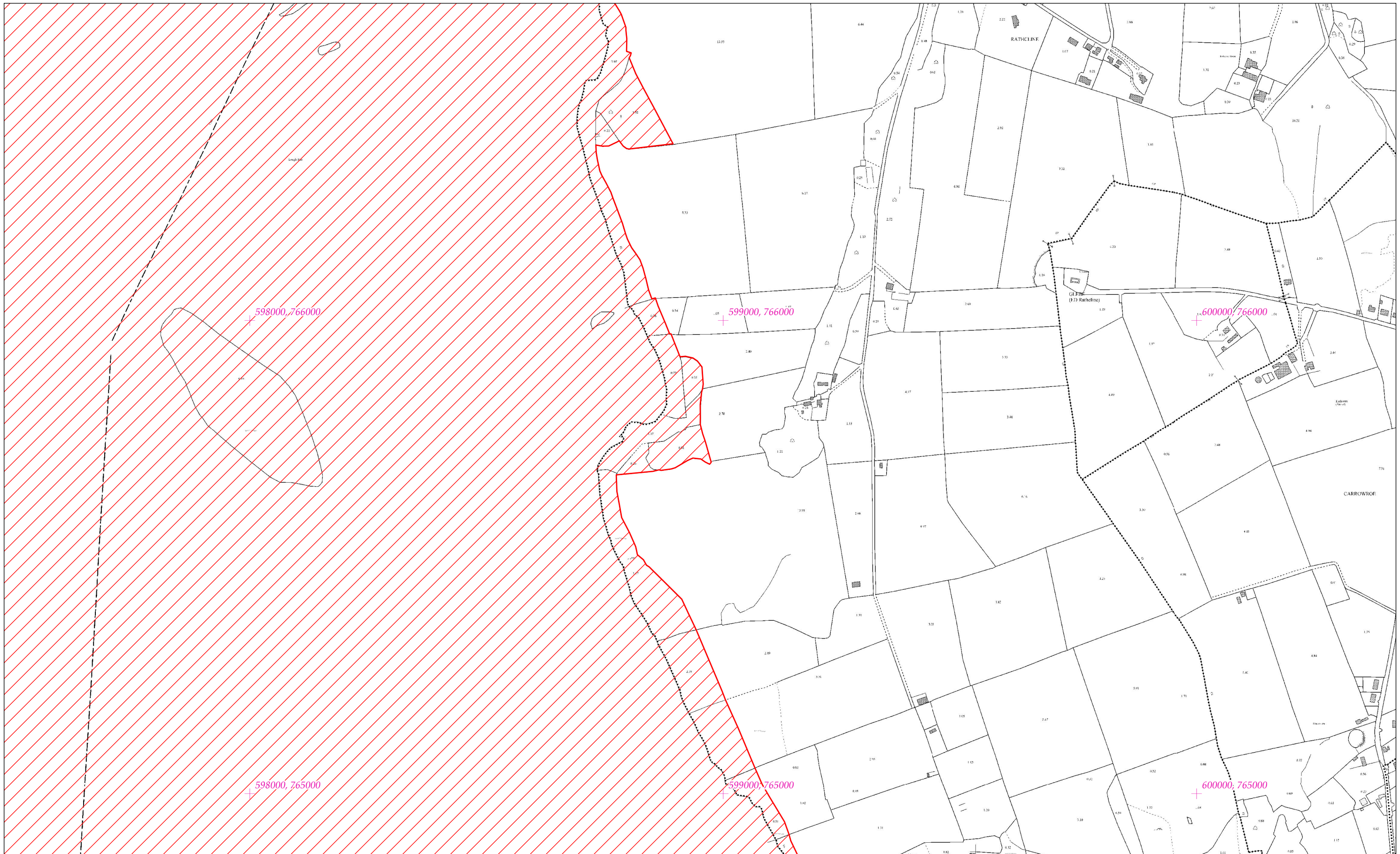
Suirbhéireacht Ordanáis Éireann Ceadúnas Uimhir OSI-NMA-014 © OSI / Rialtas na hÉireann
 Ordnance Survey Ireland Licence No. OSI-NMA-014 © Ordnance Survey Ireland / Government of Ireland
 Córas Comhordanáidí: Trasteilgean Mercator na hÉireann / Co-ordinate System: Irish Transverse Mercator

LCS Loch Rí
 Lough Ree SAC
 1:5000 O.S. TILE 2484c 9 of 97

**SITE CODE
 000440**



Leagan / Version: 3.02
 Arna chló an / Printed on: 03/08/2023



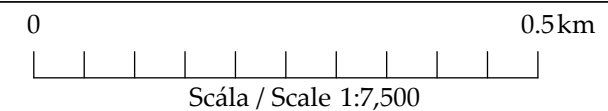
Rialachán 4(1)(b) / Regulation 4(1)(b)

Leathanach 10 de 97 (Co. an Longfoirt, Co. Ros Comáin agus na hIarmhí)
 Page 10 of 97 (Co. Longford, Co. Roscommon and Co. Westmeath)

**LIMISTÉAR FAOI CHAOMHNÚ SPEISIALTA
 SPECIAL AREA OF CONSERVATION**

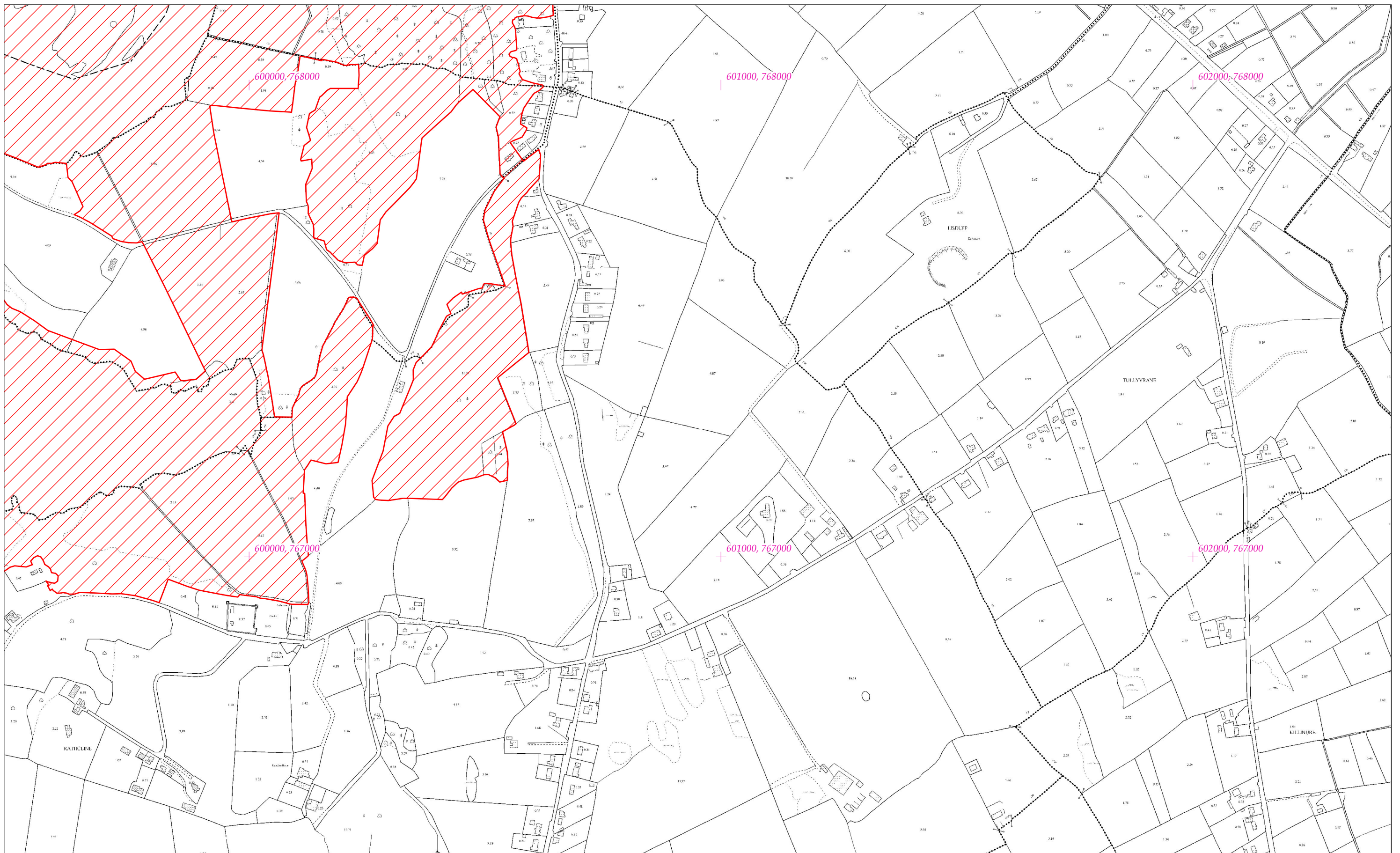
Suirbhéireacht Ordanáis Éireann Ceadúnas Uimhir OSI-NMA-014 © OSI / Rialtas na hÉireann
 Ordnance Survey Ireland Licence No. OSI-NMA-014 © Ordnance Survey Ireland / Government of Ireland
 Córas Comhordanáidí: Trasteilgean Mercator na hÉireann / Co-ordinate System: Irish Transverse Mercator

LCS Loch Rí
 Lough Ree SAC
 1:5000 O.S. TILE 2484d 10 of 97



**SITE CODE
 000440**

Leagan / Version: 3.02
 Arna chló an / Printed on: 03/08/2023



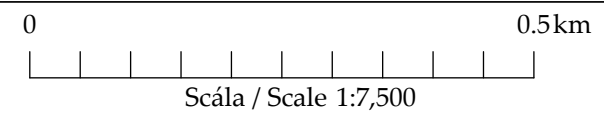
Rialachán 4(1)(b) / Regulation 4(1)(b)

Leathanach 11 de 97 (Co. an Longfoirt, Co. Ros Comáin agus na hIarmhí)
 Page 11 of 97 (Co. Longford, Co. Roscommon and Co. Westmeath)

**LIMISTÉAR FAOI CHAOMHNÚ SPEISIALTA
 SPECIAL AREA OF CONSERVATION**

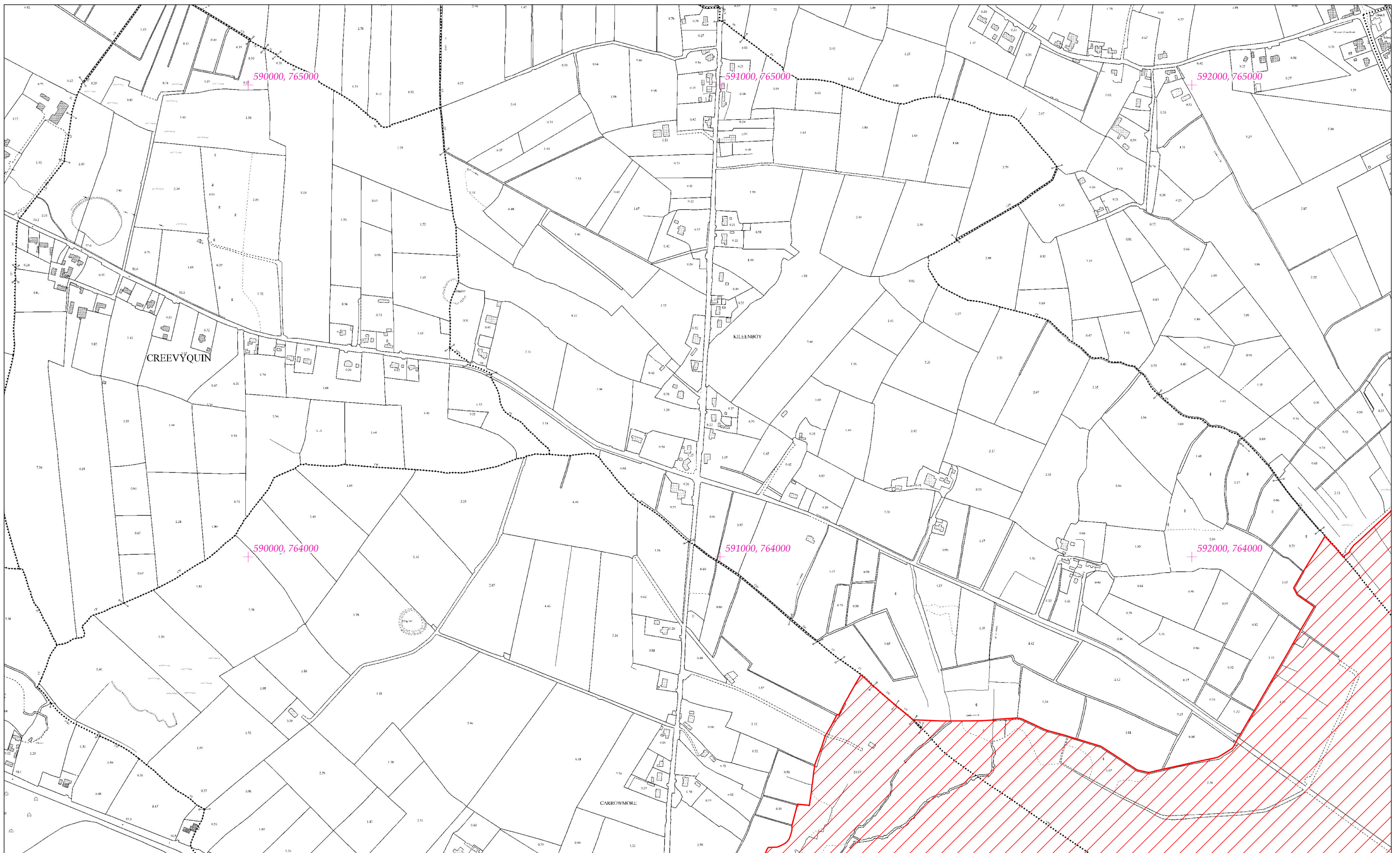
Suirbhéireacht Ordanáis Éireann Ceadúnas Uimhir OSI-NMA-014 © OSI / Rialtas na hÉireann
 Ordnance Survey Ireland Licence No. OSI-NMA-014 © Ordnance Survey Ireland / Government of Ireland
 Córas Comhordanáidí: Trasteilgean Mercator na hÉireann / Co-ordinate System: Irish Transverse Mercator

LCS Loch Rí
 Lough Ree SAC
 1:5000 O.S. TILE 2485a 11 of 97



**SITE CODE
 000440**

Leagan / Version: 3.02
 Arna chló an / Printed on: 03/08/2023



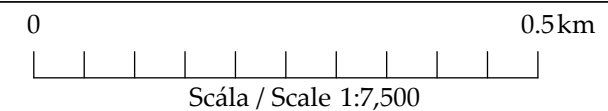
Rialachán 4(1)(b) / Regulation 4(1)(b)

Leathanach 12 de 97 (Co. an Longfoirt, Co. Ros Comáin agus na hIarmhí)
 Page 12 of 97 (Co. Longford, Co. Roscommon and Co. Westmeath)

**LIMISTÉAR FAOI CHAOMHNÚ SPEISIALTA
 SPECIAL AREA OF CONSERVATION**

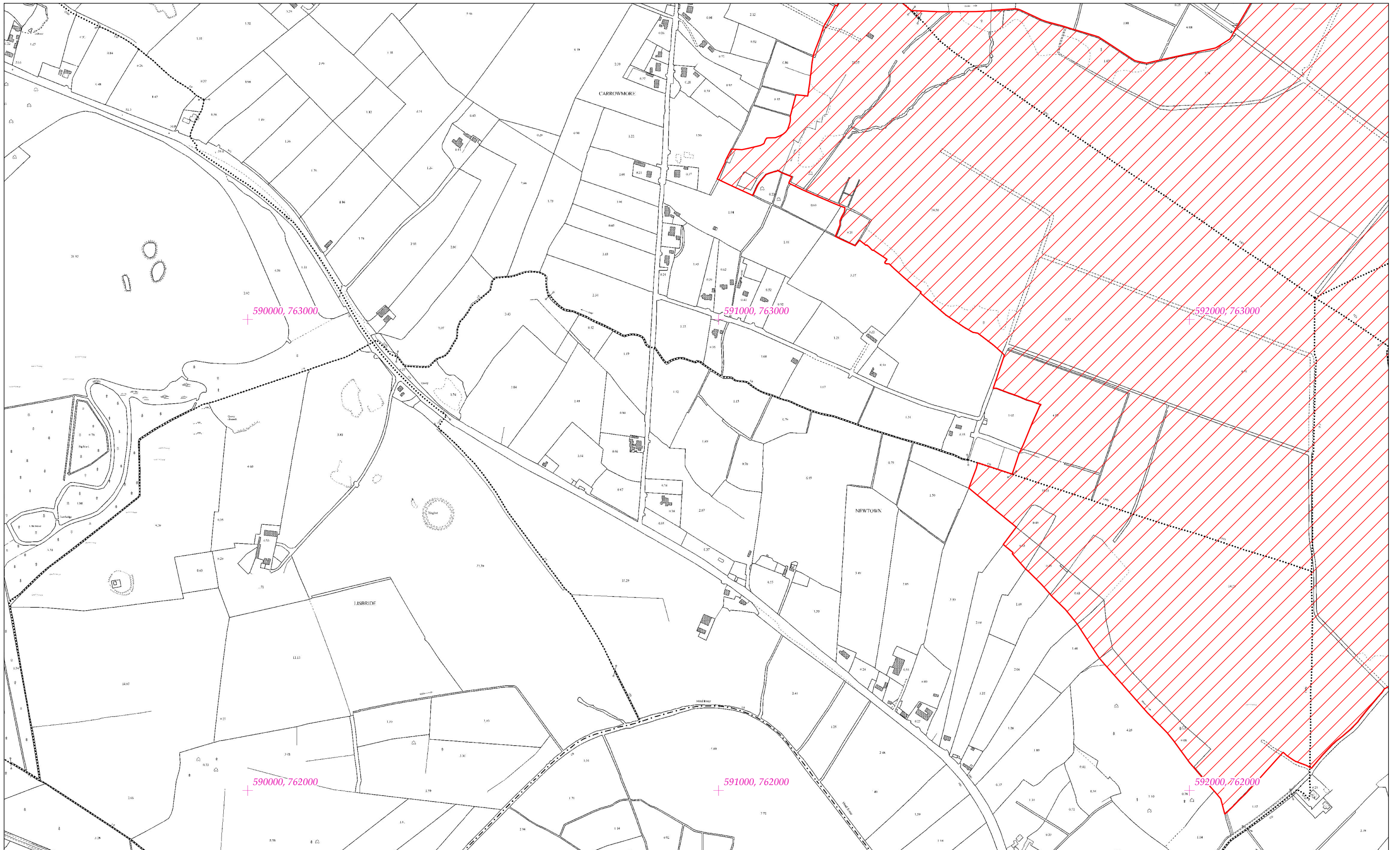
Suirbhéireacht Ordanáis Éireann Ceadúnas Uimhir OSI-NMA-014 © OSI / Rialtas na hÉireann
 Ordnance Survey Ireland Licence No. OSI-NMA-014 © Ordnance Survey Ireland / Government of Ireland
 Córas Comhordanáidí: Trasteilgean Mercator na hÉireann / Co-ordinate System: Irish Transverse Mercator

LCS Loch Rí
 Lough Ree SAC
 1:5000 O.S. TILE 2551b 12 of 97



**SITE CODE
 000440**

Leagan / Version: 3.02
 Arna chló an / Printed on: 03/08/2023



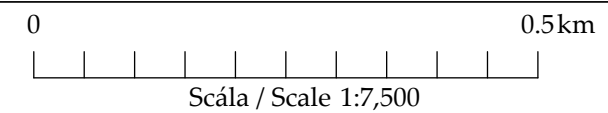
Rialachán 4(1)(b) / Regulation 4(1)(b)

Leathanach 13 de 97 (Co. an Longfoirt, Co. Ros Comáin agus na hIarmhí)
 Page 13 of 97 (Co. Longford, Co. Roscommon and Co. Westmeath)

**LIMISTÉAR FAOI CHAOMHNÚ SPEISIALTA
 SPECIAL AREA OF CONSERVATION**

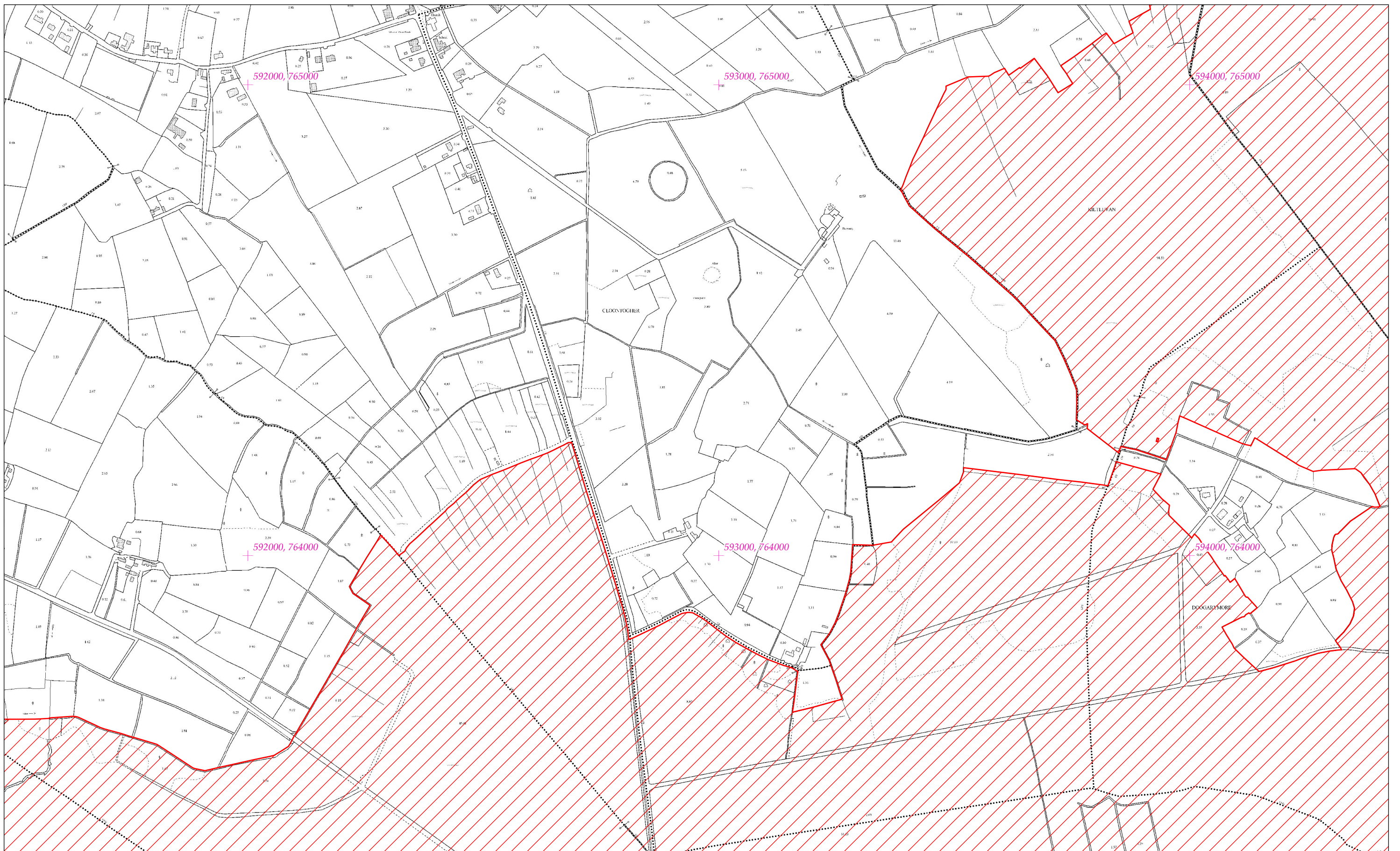
Suirbhéireacht Ordanáis Éireann Ceadúnas Uimhir OSI-NMA-014 © OSI / Rialtas na hÉireann
 Ordnance Survey Ireland Licence No. OSI-NMA-014 © Ordnance Survey Ireland / Government of Ireland
 Córas Comhordanáidí: Trasteilgean Mercator na hÉireann / Co-ordinate System: Irish Transverse Mercator

LCS Loch Rí
 Lough Ree SAC
 1:5000 O.S. TILE 2551d 13 of 97



**SITE CODE
 000440**

Leagan / Version: 3.02
 Arna chló an / Printed on: 03/08/2023



Rialachán 4(1)(b) / Regulation 4(1)(b)

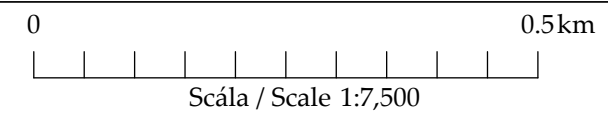
Leathanach 14 de 97 (Co. an Longfoirt, Co. Ros Comáin agus na hIarmhí)
 Page 14 of 97 (Co. Longford, Co. Roscommon and Co. Westmeath)

**LIMISTÉAR FAOI CHAOMHNÚ SPEISIALTA
 SPECIAL AREA OF CONSERVATION**

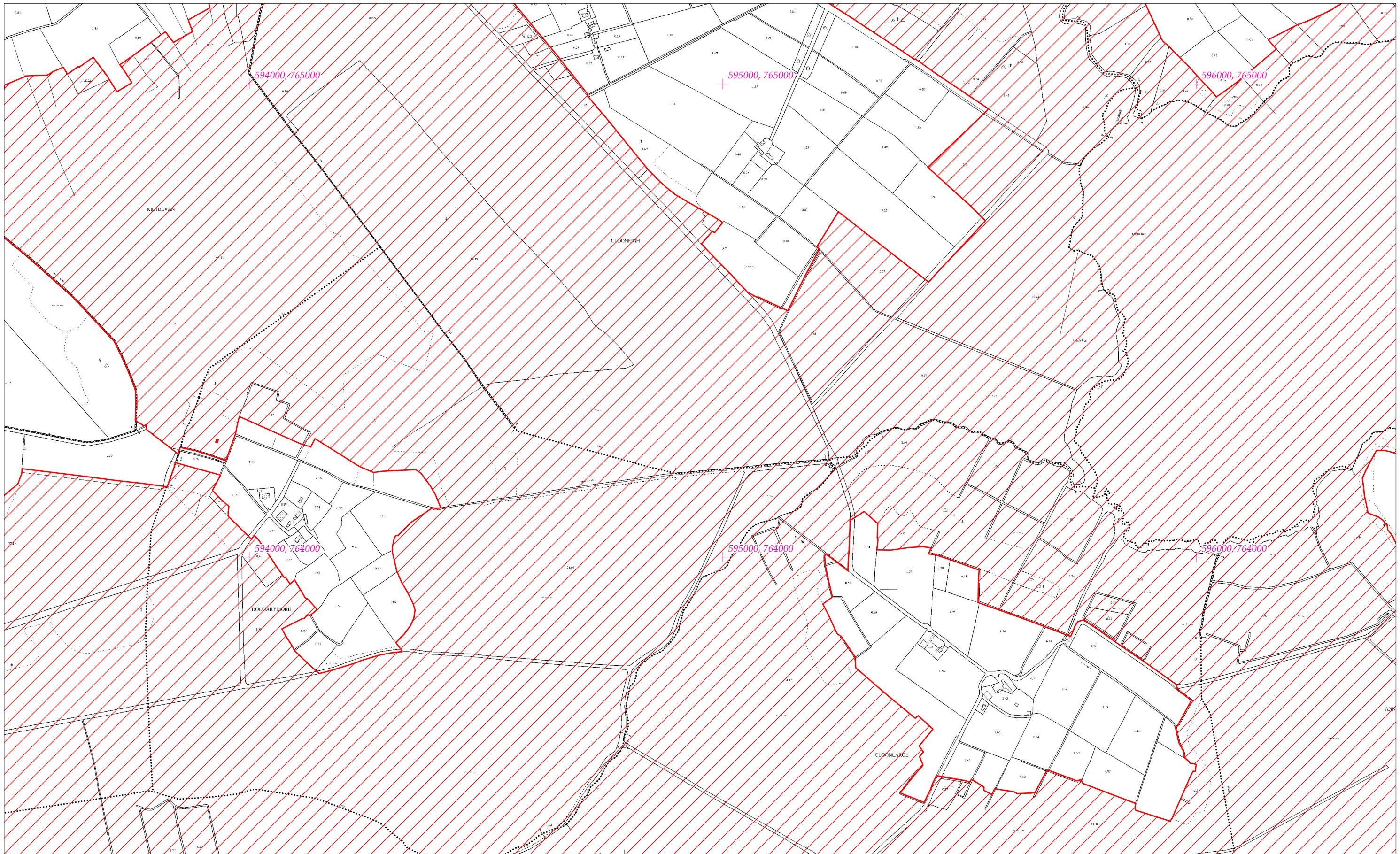
Suirbhéireacht Ordanáis Éireann Ceadúnas Uimhir OSI-NMA-014 © OSI / Rialtas na hÉireann
 Ordnance Survey Ireland Licence No. OSI-NMA-014 © Ordnance Survey Ireland / Government of Ireland
 Córas Comhordanáidí: Trasteilgean Mercator na hÉireann / Co-ordinate System: Irish Transverse Mercator

LCS Loch Rí
 Lough Ree SAC
 1:5000 O.S. TILE 2552a 14 of 97

**SITE CODE
 000440**



Leagan / Version: 3.02
 Arna chló an / Printed on: 03/08/2023



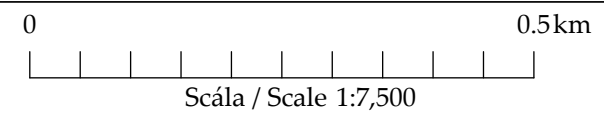
Rialachán 4(1)(b) / Regulation 4(1)(b)

Leathanach 15 de 97 (Co. an Longfoirt, Co. Ros Comáin agus na hIarmhí)
 Page 15 of 97 (Co. Longford, Co. Roscommon and Co. Westmeath)

**LIMISTÉAR FAOI CHAOMHNÚ SPEISIALTA
 SPECIAL AREA OF CONSERVATION**

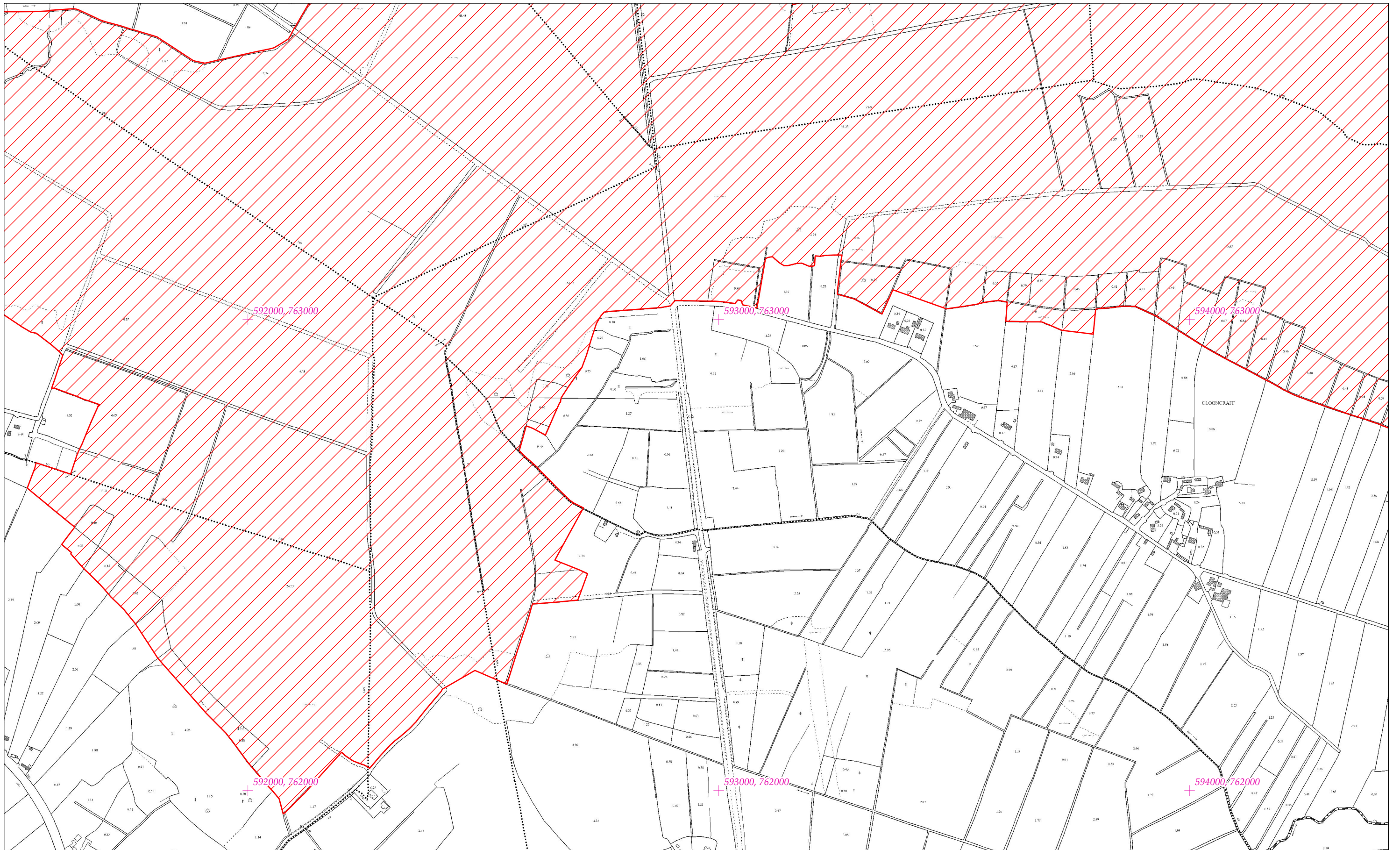
Suirbhéireacht Ordanáis Éireann Ceadúnas Uimhir OSI-NMA-014 © OSI / Rialtas na hÉireann
 Ordnance Survey Ireland Licence No. OSI-NMA-014 © Ordnance Survey Ireland / Government of Ireland
 Córas Comhordanáidí: Trasteilgean Mercator na hÉireann / Co-ordinate System: Irish Transverse Mercator

LCS Loch Rí
 Lough Ree SAC
 1:5000 O.S. TILE 2552b 15 of 97



**SITE CODE
 000440**

Leagan / Version: 3.02
 Arna chló an / Printed on: 03/08/2023



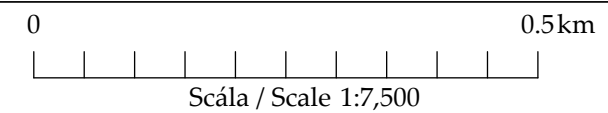
Rialachán 4(1)(b) / Regulation 4(1)(b)

Leathanach 16 de 97 (Co. an Longfoirt, Co. Ros Comáin agus na hIarmhí)
 Page 16 of 97 (Co. Longford, Co. Roscommon and Co. Westmeath)

**LIMISTÉAR FAOI CHAOMHNÚ SPEISIALTA
 SPECIAL AREA OF CONSERVATION**

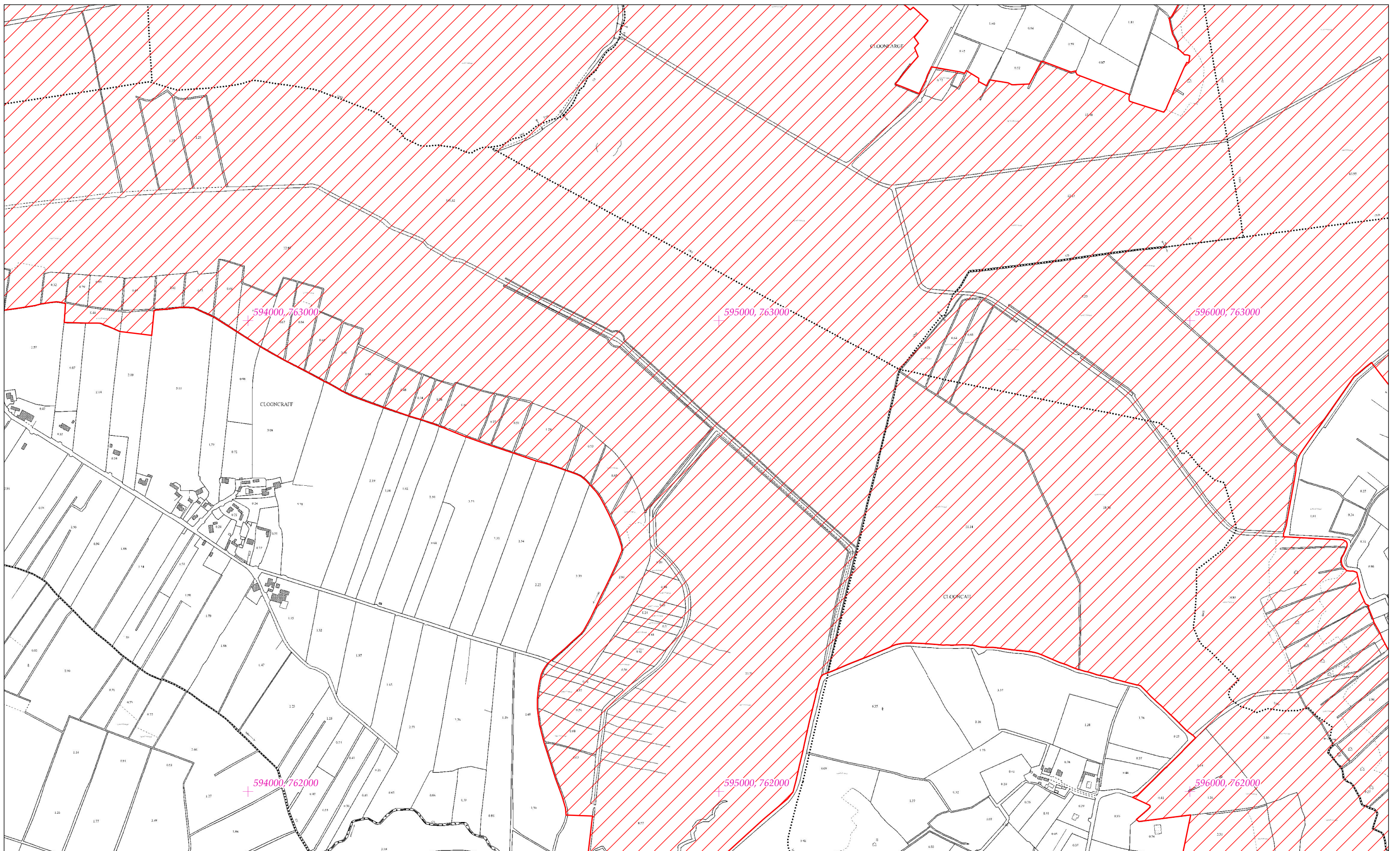
Suirbhéireacht Ordanáis Éireann Ceadúnas Uimhir OSI-NMA-014 © OSI / Rialtas na hÉireann
 Ordnance Survey Ireland Licence No. OSI-NMA-014 © Ordnance Survey Ireland / Government of Ireland
 Córas Comhordanáidí: Trasteilgean Mercator na hÉireann / Co-ordinate System: Irish Transverse Mercator

LCS Loch Rí
 Lough Ree SAC
 1:5000 O.S. TILE 2552c 16 of 97



**SITE CODE
 000440**

Leagan / Version: 3.02
 Arna chló an / Printed on: 03/08/2023



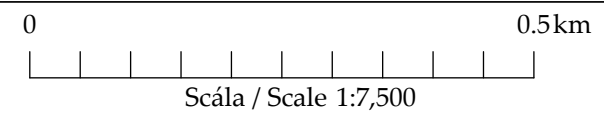
Rialachán 4(1)(b) / Regulation 4(1)(b)

Leathanach 17 de 97 (Co. an Longfoirt, Co. Ros Comáin agus na hIarmhí)
 Page 17 of 97 (Co. Longford, Co. Roscommon and Co. Westmeath)

LIMISTÉAR FAOI CHAOMHNÚ SPEISIALTA
 SPECIAL AREA OF CONSERVATION

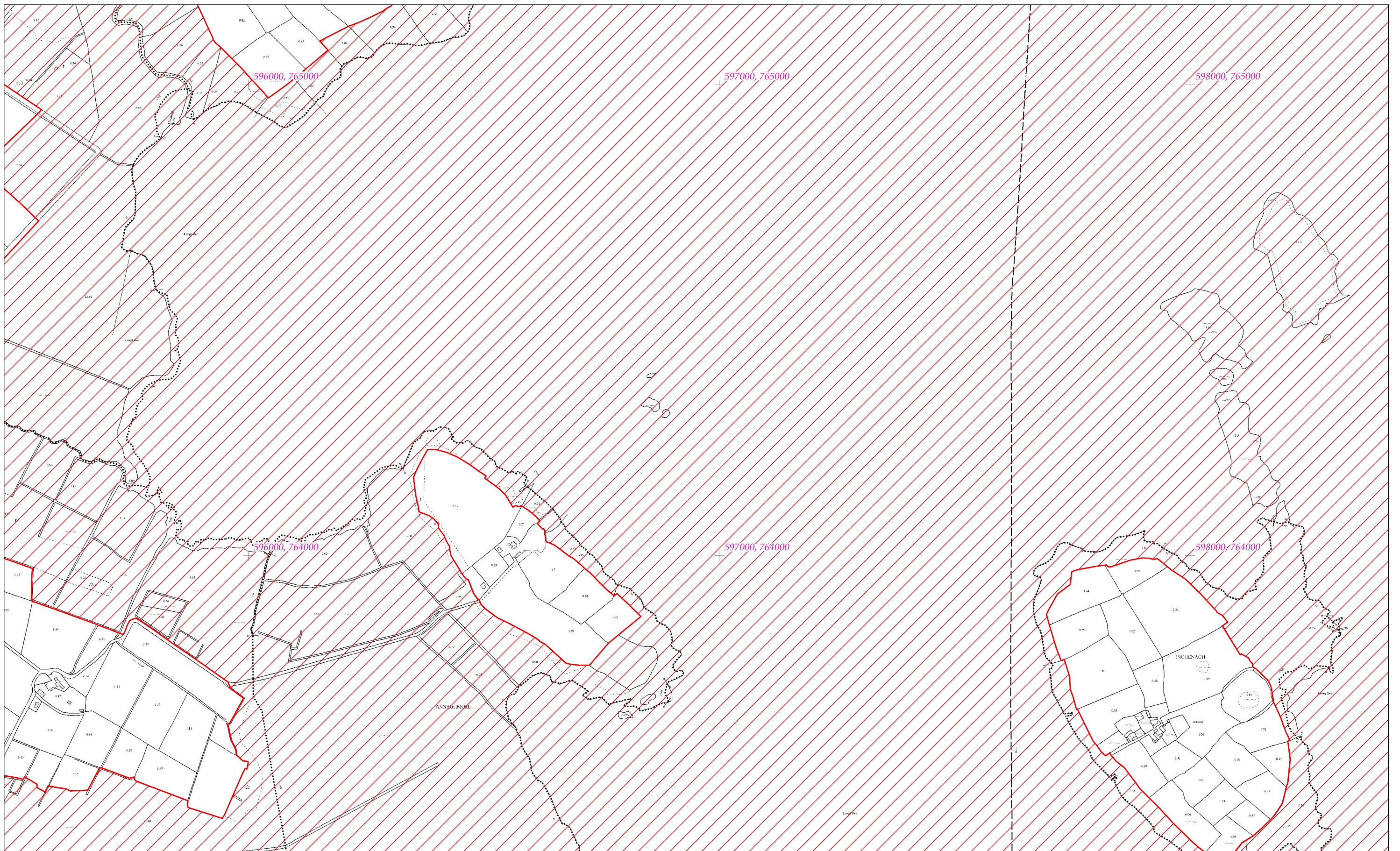
Suirbhéireacht Ordnáis Éireann Ceadúnas Uimhir OSI-NMA-014 © OSI / Rialtas na hÉireann
 Ordnance Survey Ireland Licence No. OSI-NMA-014 © Ordnance Survey Ireland / Government of Ireland
 Córas Comhordanáidí: Trasteilgean Mercator na hÉireann / Co-ordinate System: Irish Transverse Mercator

LCS Loch Rí
 Lough Ree SAC
 1:5000 O.S. TILE 2552d 17 of 97



SITE CODE
 000440

Leagan / Version: 3.02
 Arna chló an / Printed on: 03/08/2023



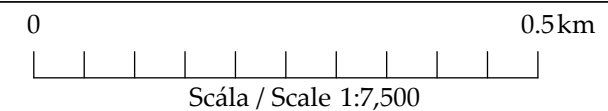
Rialachán 4(1)(b) / Regulation 4(1)(b)

Leathanach 18 de 97 (Co. an Longfoirt, Co. Ros Comáin agus na hIarmhí)
 Page 18 of 97 (Co. Longford, Co. Roscommon and Co. Westmeath)

**LIMISTÉAR FAOI CHAOMHNÚ SPEISIALTA
 SPECIAL AREA OF CONSERVATION**

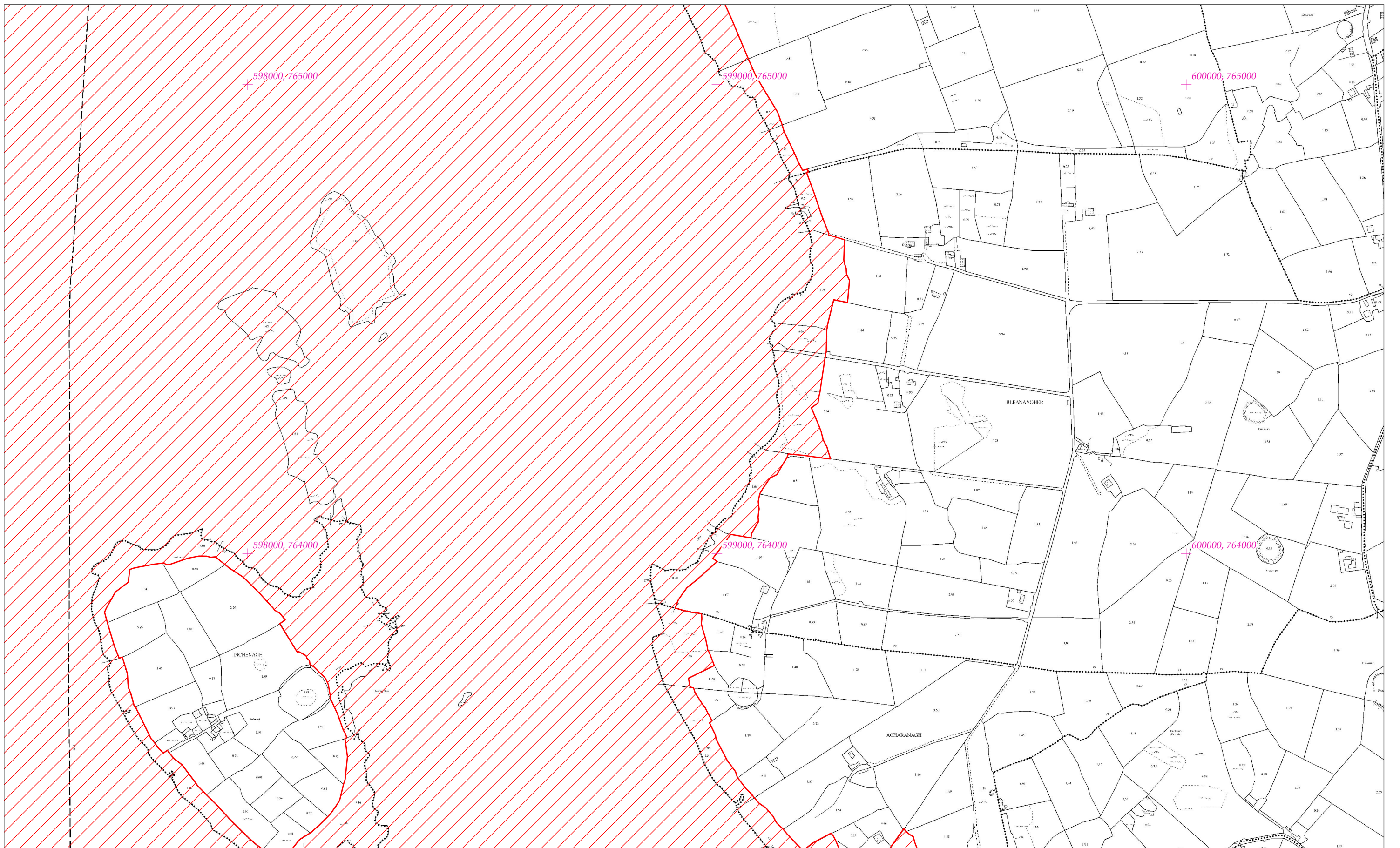
Suirbhéireacht Ordanáis Éireann Ceadúnas Uimhir OSI-NMA-014 © OSI / Rialtas na hÉireann
 Ordnance Survey Ireland Licence No. OSI-NMA-014 © Ordnance Survey Ireland / Government of Ireland
 Córas Comhordanáidí: Trasteilgean Mercator na hÉireann / Co-ordinate System: Irish Transverse Mercator

LCS Loch Rí
 Lough Ree SAC
 1:5000 O.S. TILE 2553a 18 of 97



**SITE CODE
 000440**

Leagan / Version: 3.02
 Arna chló an / Printed on: 03/08/2023



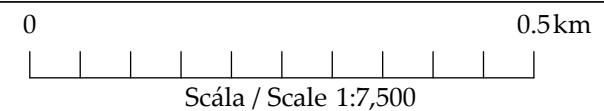
Rialachán 4(1)(b) / Regulation 4(1)(b)

Leathanach 19 de 97 (Co. an Longfoirt, Co. Ros Comáin agus na hIarmhí)
 Page 19 of 97 (Co. Longford, Co. Roscommon and Co. Westmeath)

**LIMISTÉAR FAOI CHAOMHNÚ SPEISIALTA
 SPECIAL AREA OF CONSERVATION**

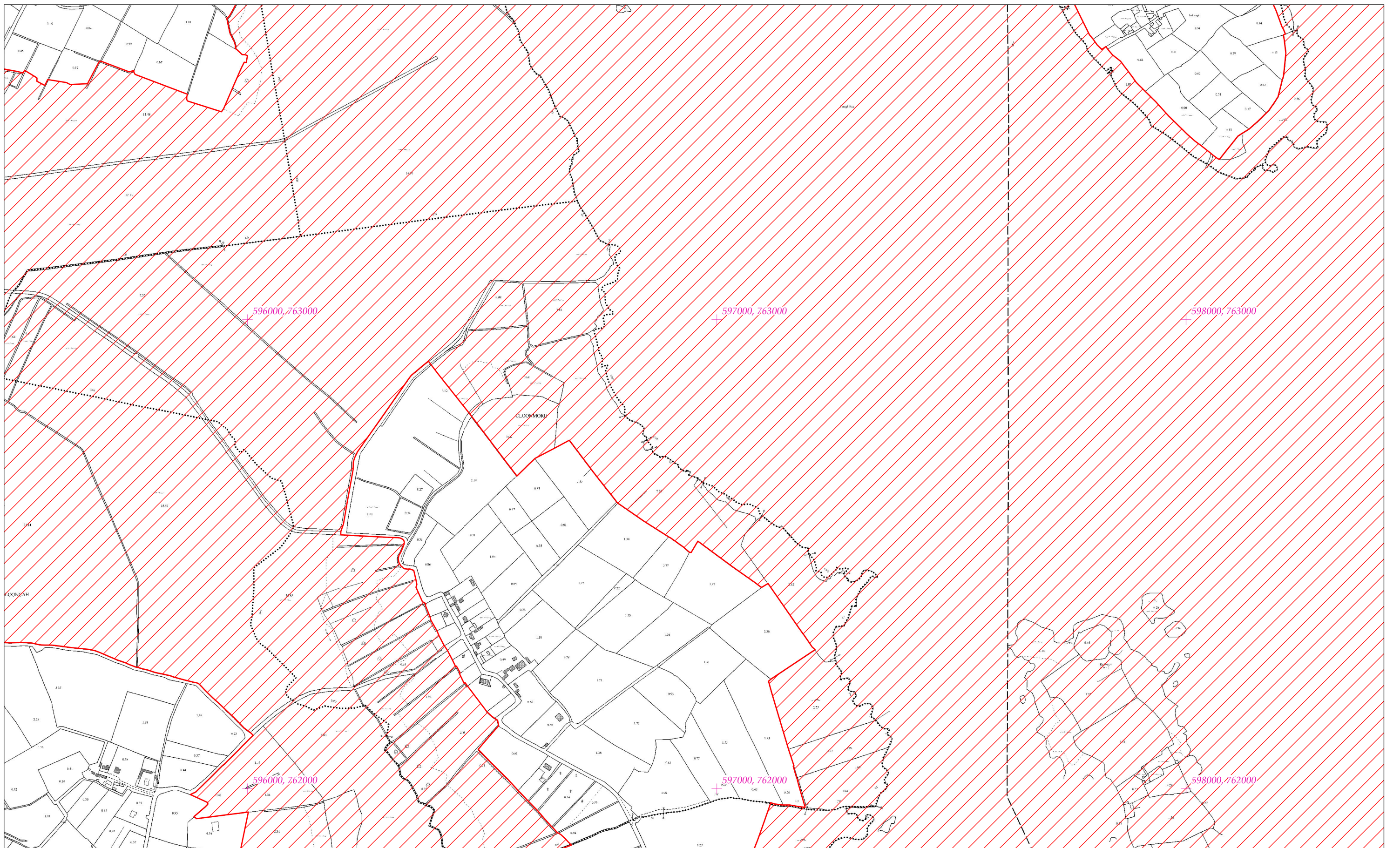
Suirbhéireacht Ordanáis Éireann Ceadúnas Uimhir OSI-NMA-014 © OSI / Rialtas na hÉireann
 Ordnance Survey Ireland Licence No. OSI-NMA-014 © Ordnance Survey Ireland / Government of Ireland
 Córas Comhordanáidí: Trasteilgean Mercator na hÉireann / Co-ordinate System: Irish Transverse Mercator

LCS Loch Rí
 Lough Ree SAC
 1:5000 O.S. TILE 2553b 19 of 97



**SITE CODE
 000440**

Leagan / Version: 3.02
 Arna chló an / Printed on: 03/08/2023



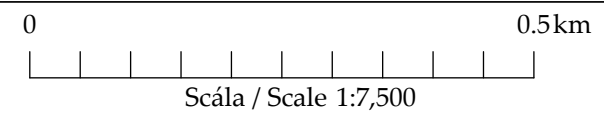
Rialachán 4(1)(b) / Regulation 4(1)(b)

Leathanach 20 de 97 (Co. an Longfoirt, Co. Ros Comáin agus na hIarmhí)
 Page 20 of 97 (Co. Longford, Co. Roscommon and Co. Westmeath)

**LIMISTÉAR FAOI CHAOMHNÚ SPEISIALTA
 SPECIAL AREA OF CONSERVATION**

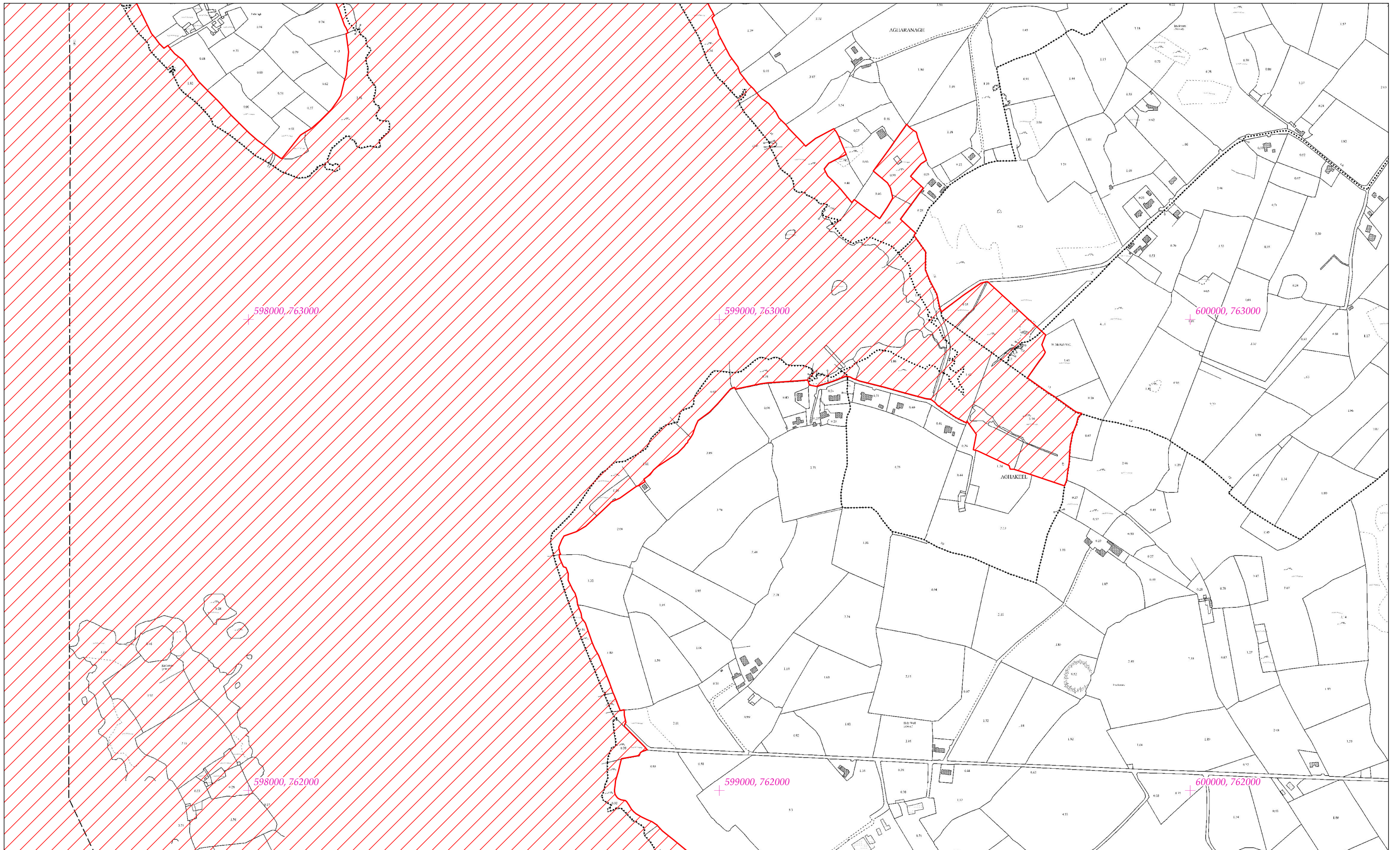
Suirbhéireacht Ordanáis Éireann Ceadúnas Uimhir OSI-NMA-014 © OSI / Rialtas na hÉireann
 Ordnance Survey Ireland Licence No. OSI-NMA-014 © Ordnance Survey Ireland / Government of Ireland
 Córas Comhordanáidí: Trasteilgean Mercator na hÉireann / Co-ordinate System: Irish Transverse Mercator

LCS Loch Rí
 Lough Ree SAC
 1:5000 O.S. TILE 2553c 20 of 97



**SITE CODE
 000440**

Leagan / Version: 3.02
 Arna chló an / Printed on: 03/08/2023



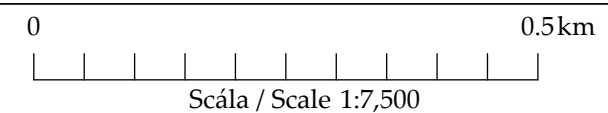
Rialachán 4(1)(b) / Regulation 4(1)(b)

Leathanach 21 de 97 (Co. an Longfoirt, Co. Ros Comáin agus na hIarmhí)
 Page 21 of 97 (Co. Longford, Co. Roscommon and Co. Westmeath)

**LIMISTÉAR FAOI CHAOMHNÚ SPEISIALTA
 SPECIAL AREA OF CONSERVATION**

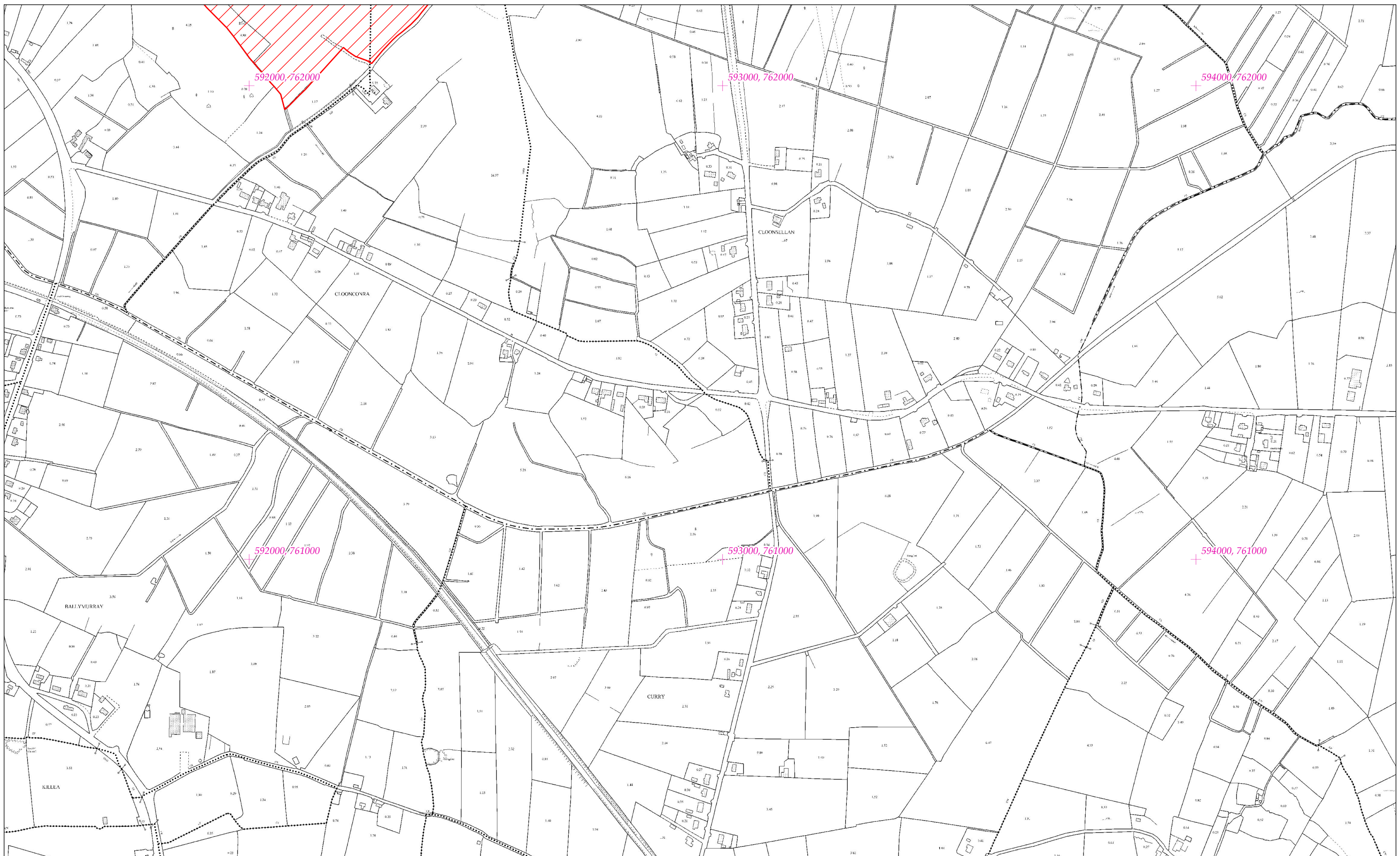
Suirbhéireacht Ordanáis Éireann Ceadúnas Uimhir OSI-NMA-014 © OSI / Rialtas na hÉireann
 Ordnance Survey Ireland Licence No. OSI-NMA-014 © Ordnance Survey Ireland / Government of Ireland
 Córas Comhordanáidí: Trasteilgean Mercator na hÉireann / Co-ordinate System: Irish Transverse Mercator

LCS Loch Rí
 Lough Ree SAC
 1:5000 O.S. TILE 2553d 21 of 97



**SITE CODE
 000440**

Leagan / Version: 3.02
 Arna chló an / Printed on: 03/08/2023



Rialachán 4(1)(b) / Regulation 4(1)(b)

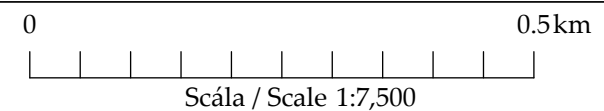
Leathanach 22 de 97 (Co. an Longfoirt, Co. Ros Comáin agus na hIarmhí)
 Page 22 of 97 (Co. Longford, Co. Roscommon and Co. Westmeath)

**LIMISTÉAR FAOI CHAOMHNÚ SPEISIALTA
 SPECIAL AREA OF CONSERVATION**

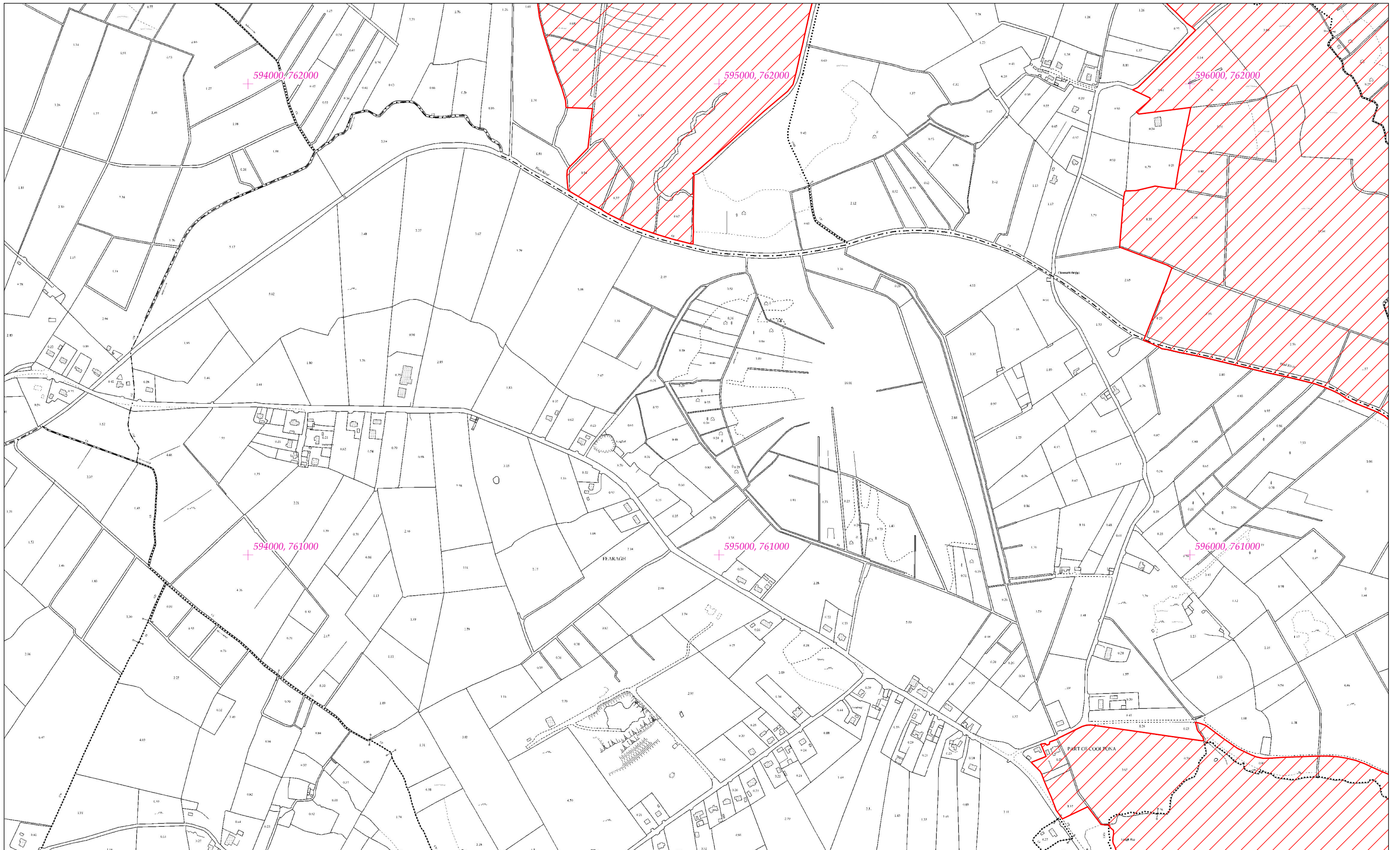
Suirbhéireacht Ordanáis Éireann Ceadúnas Uimhir OSI-NMA-014 © OSI / Rialtas na hÉireann
 Ordnance Survey Ireland Licence No. OSI-NMA-014 © Ordnance Survey Ireland / Government of Ireland
 Córas Comhordanáidí: Trasteilgean Mercator na hÉireann / Co-ordinate System: Irish Transverse Mercator

LCS Loch Rí
 Lough Ree SAC
 1:5000 O.S. TILE 2619a 22 of 97

**SITE CODE
 000440**



Leagan / Version: 3.02
 Arna chló an / Printed on: 03/08/2023



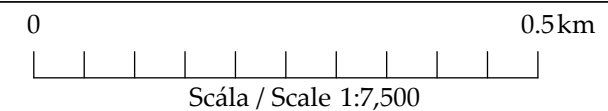
Rialachán 4(1)(b) / Regulation 4(1)(b)

Leathanach 23 de 97 (Co. an Longfoirt, Co. Ros Comáin agus na hIarmhí)
 Page 23 of 97 (Co. Longford, Co. Roscommon and Co. Westmeath)

**LIMISTÉAR FAOI CHAOMHNÚ SPEISIALTA
 SPECIAL AREA OF CONSERVATION**

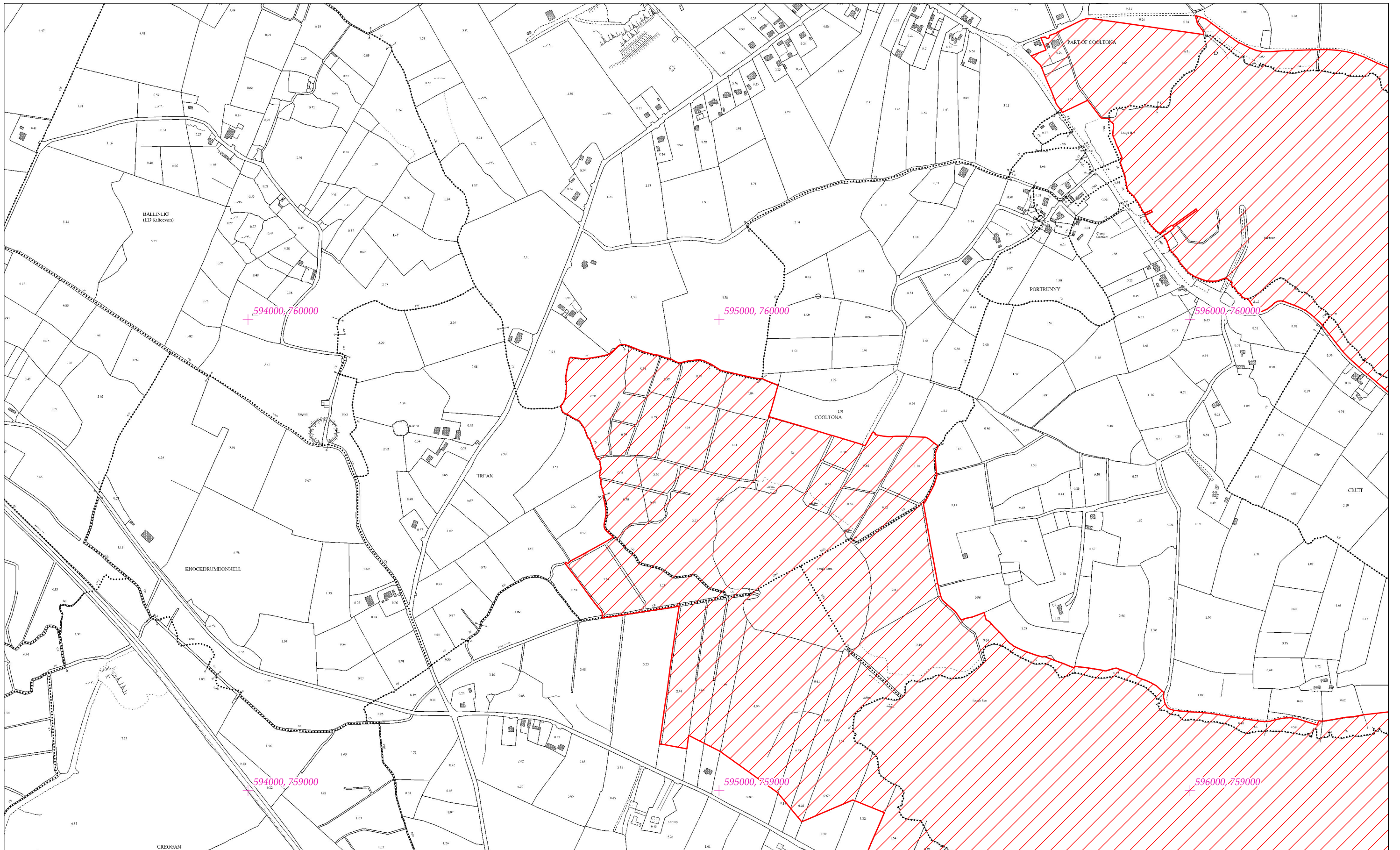
Suirbhéireacht Ordnáis Éireann Ceadúnas Uimhir OSI-NMA-014 © OSI / Rialtas na hÉireann
 Ordnance Survey Ireland Licence No. OSI-NMA-014 © Ordnance Survey Ireland / Government of Ireland
 Córas Comhordanáidí: Trasteilgean Mercator na hÉireann / Co-ordinate System: Irish Transverse Mercator

LCS Loch Rí
 Lough Ree SAC
 1:5000 O.S. TILE 2619b 23 of 97



**SITE CODE
 000440**

Leagan / Version: 3.02
 Arna chló an / Printed on: 03/08/2023



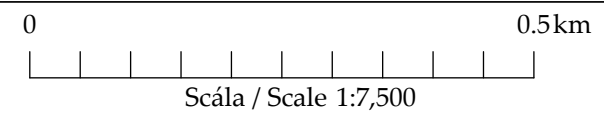
Rialachán 4(1)(b) / Regulation 4(1)(b)

Leathanach 24 de 97 (Co. an Longfoirt, Co. Ros Comáin agus na hIarmhí)
 Page 24 of 97 (Co. Longford, Co. Roscommon and Co. Westmeath)

**LIMISTÉAR FAOI CHAOMHNÚ SPEISIALTA
 SPECIAL AREA OF CONSERVATION**

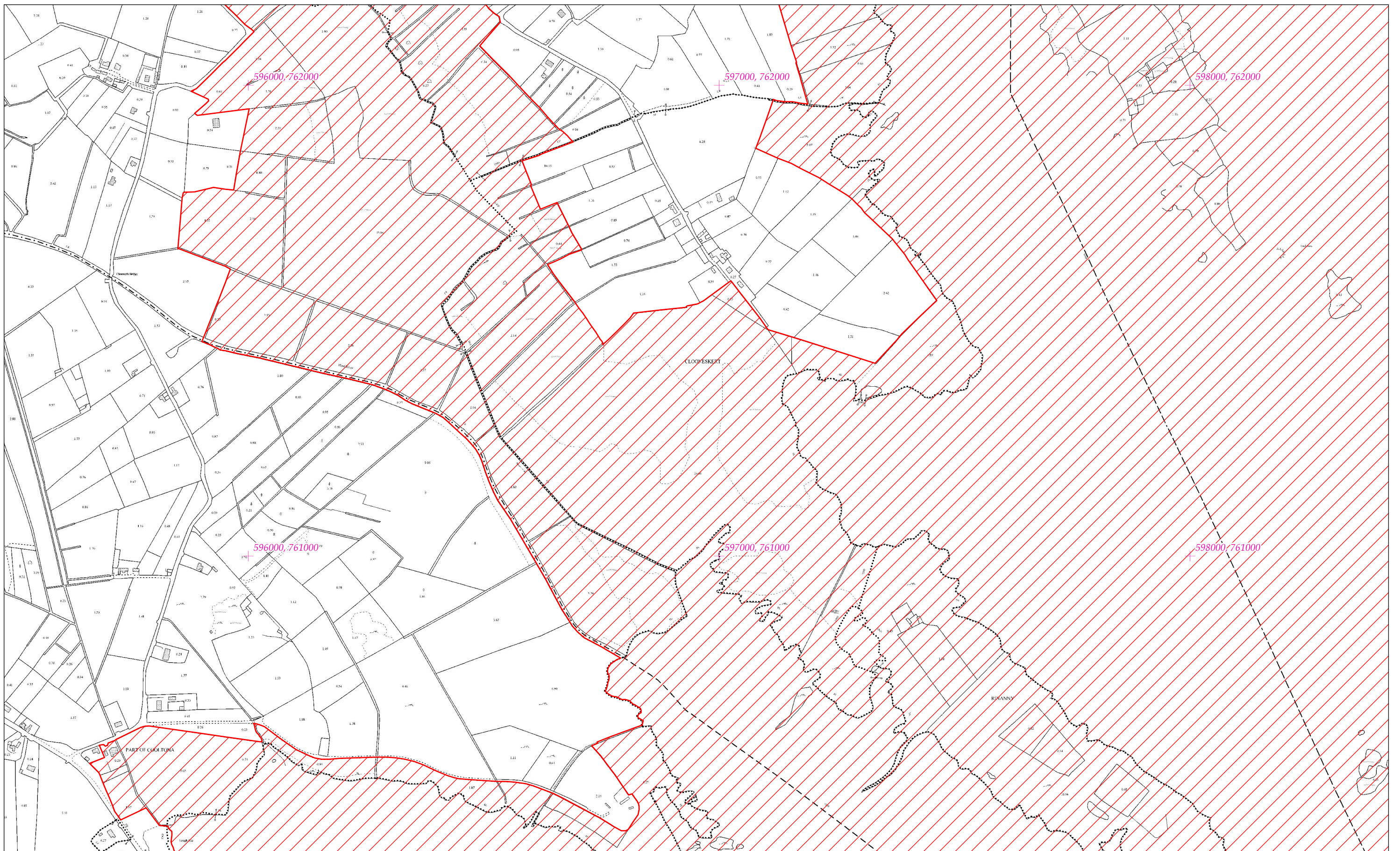
Suirbhéireacht Ordnáis Éireann Ceadúnas Uimhir OSI-NMA-014 © OSI / Rialtas na hÉireann
 Ordnance Survey Ireland Licence No. OSI-NMA-014 © Ordnance Survey Ireland / Government of Ireland
 Córas Comhordanáidí: Trasteilgean Mercator na hÉireann / Co-ordinate System: Irish Transverse Mercator

LCS Loch Rí
 Lough Ree SAC
 1:5000 O.S. TILE 2619d 24 of 97



**SITE CODE
 000440**

Leagan / Version: 3.02
 Arna chló an / Printed on: 03/08/2023



Rialachán 4(1)(b) / Regulation 4(1)(b)

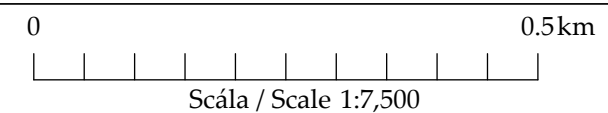
Leathanach 25 de 97 (Co. an Longfoirt, Co. Ros Comáin agus na hIarmhí)
 Page 25 of 97 (Co. Longford, Co. Roscommon and Co. Westmeath)

**LIMISTÉAR FAOI CHAOMHNÚ SPEISIALTA
 SPECIAL AREA OF CONSERVATION**

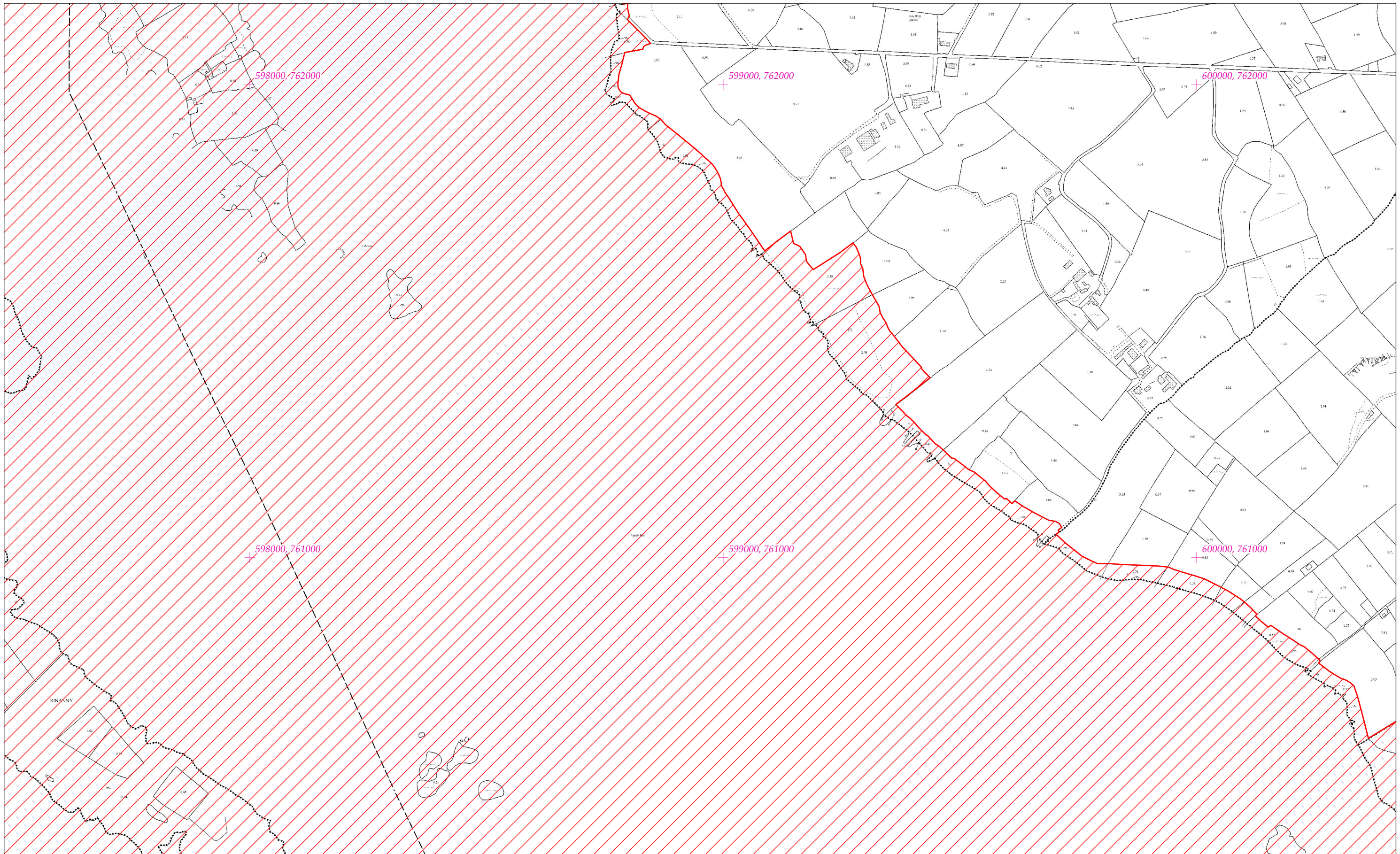
Suirbhéireacht Ordanáis Éireann Ceadúnas Uimhir OSI-NMA-014 © OSI / Rialtas na hÉireann
 Ordnance Survey Ireland Licence No. OSI-NMA-014 © Ordnance Survey Ireland / Government of Ireland
 Córas Comhordanáidí: Trasteilgean Mercator na hÉireann / Co-ordinate System: Irish Transverse Mercator

LCS Loch Rí
 Lough Ree SAC
 1:5000 O.S. TILE 2620a 25 of 97

**SITE CODE
 000440**



Leagan / Version: 3.02
 Arna chló an / Printed on: 03/08/2023



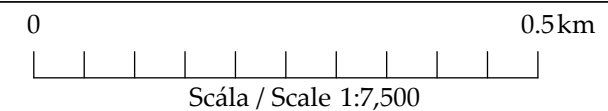
Rialachán 4(1)(b) / Regulation 4(1)(b)

Leathanach 26 de 97 (Co. an Longfoirt, Co. Ros Comáin agus na hIarmhí)
 Page 26 of 97 (Co. Longford, Co. Roscommon and Co. Westmeath)

**LIMISTÉAR FAOI CHAOMHNÚ SPEISIALTA
 SPECIAL AREA OF CONSERVATION**

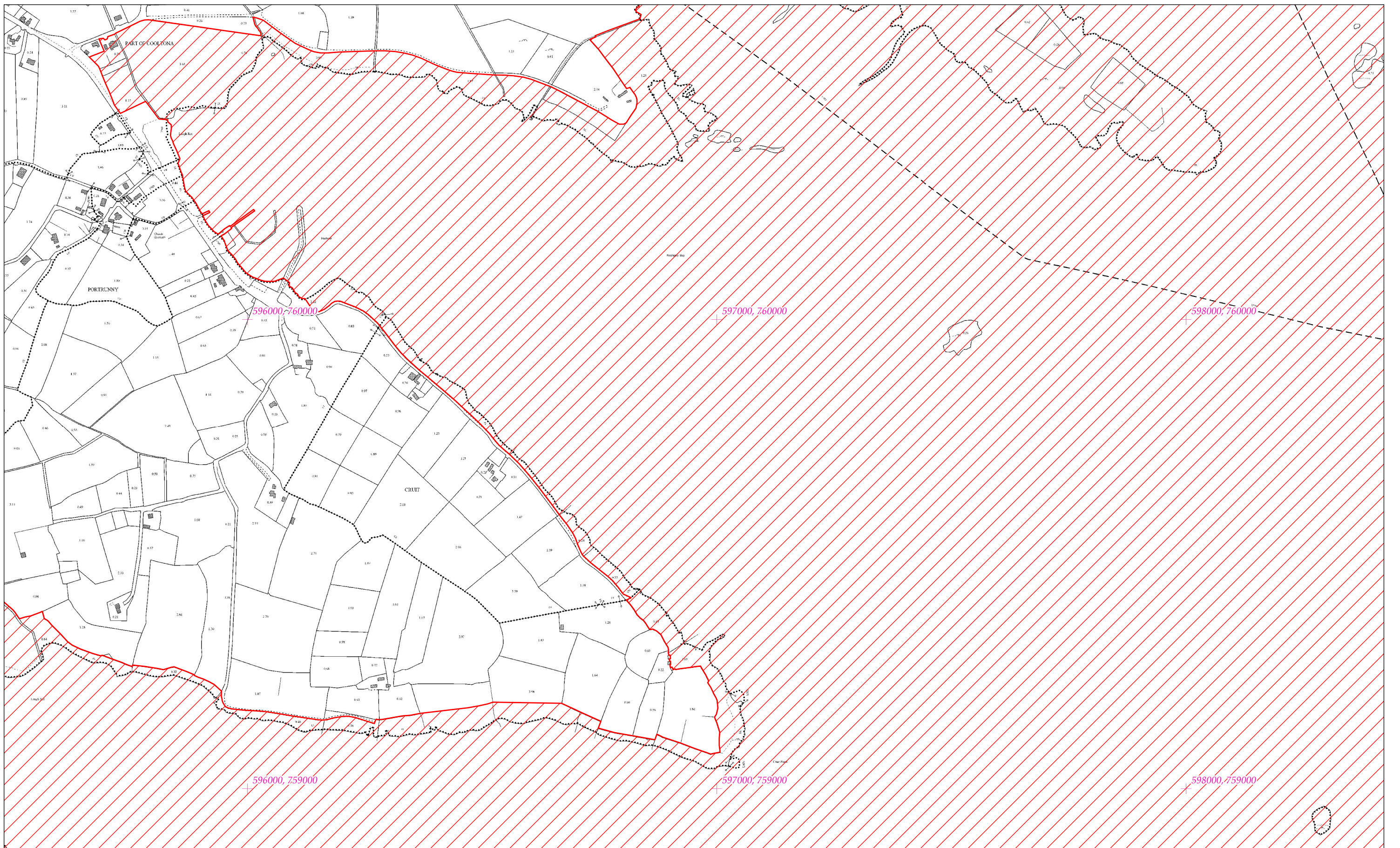
Suirbhéireacht Ordanáis Éireann Ceadúnas Uimhir OSI-NMA-014 © OSI / Rialtas na hÉireann
 Ordnance Survey Ireland Licence No. OSI-NMA-014 © Ordnance Survey Ireland / Government of Ireland
 Córas Comhordanáidí: Trasteilgean Mercator na hÉireann / Co-ordinate System: Irish Transverse Mercator

LCS Loch Rí
 Lough Ree SAC
 1:5000 O.S. TILE 2620b 26 of 97



**SITE CODE
 000440**

Leagan / Version: 3.02
 Arna chló an / Printed on: 03/08/2023



Rialachán 4(1)(b) / Regulation 4(1)(b)

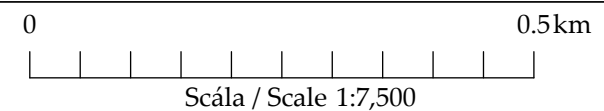
Leathanach 27 de 97 (Co. an Longfoirt, Co. Ros Comáin agus na hIarmhí)
 Page 27 of 97 (Co. Longford, Co. Roscommon and Co. Westmeath)

**LIMISTÉAR FAOI CHAOMHNÚ SPEISIALTA
 SPECIAL AREA OF CONSERVATION**

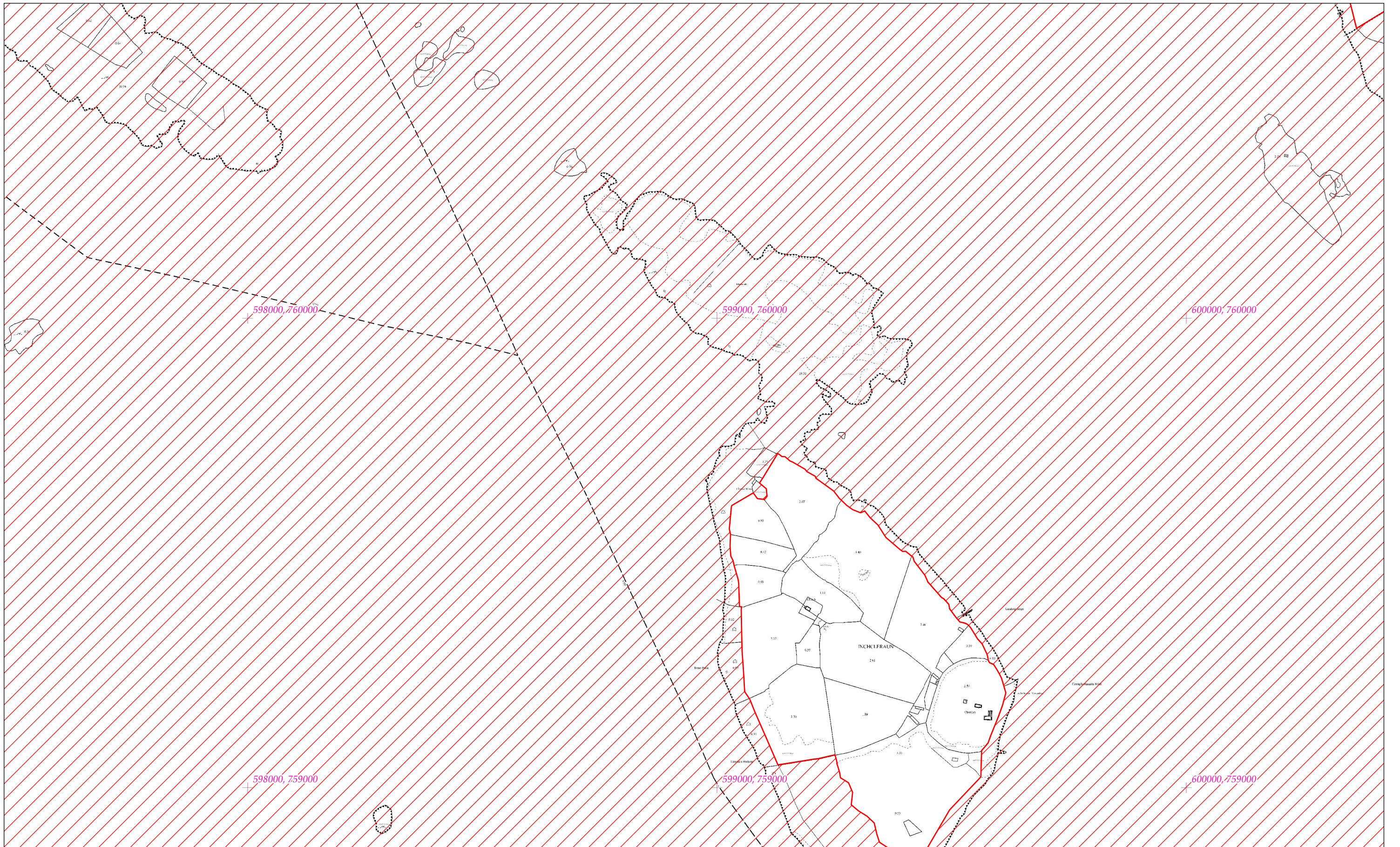
Suirbhéireacht Ordanáis Éireann Ceadúnas Uimhir OSI-NMA-014 © OSI / Rialtas na hÉireann
 Ordnance Survey Ireland Licence No. OSI-NMA-014 © Ordnance Survey Ireland / Government of Ireland
 Córas Comhordanáidí: Trasteilgean Mercator na hÉireann / Co-ordinate System: Irish Transverse Mercator

LCS Loch Rí
 Lough Ree SAC
 1:5000 O.S. TILE 2620c 27 of 97

**SITE CODE
 000440**



Leagan / Version: 3.02
 Arna chló an / Printed on: 03/08/2023



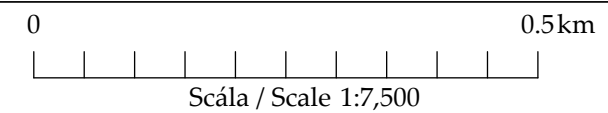
Rialachán 4(1)(b) / Regulation 4(1)(b)

Leathanach 28 de 97 (Co. an Longfoirt, Co. Ros Comáin agus na hIarmhí)
 Page 28 of 97 (Co. Longford, Co. Roscommon and Co. Westmeath)

**LIMISTÉAR FAOI CHAOMHNÚ SPEISIALTA
 SPECIAL AREA OF CONSERVATION**

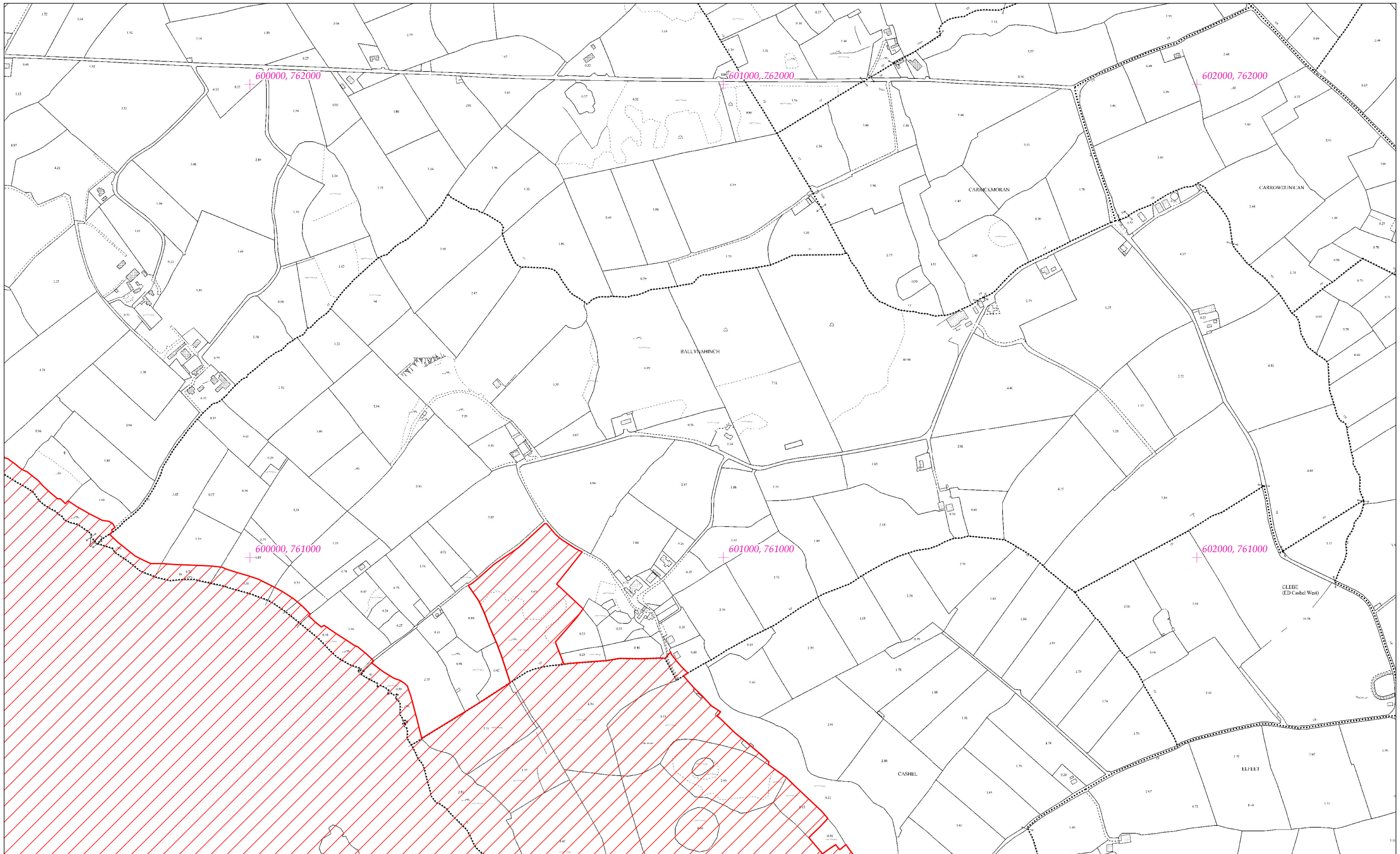
Suirbhéireacht Ordanáis Éireann Ceadúnas Uimhir OSI-NMA-014 © OSI / Rialtas na hÉireann
 Ordnance Survey Ireland Licence No. OSI-NMA-014 © Ordnance Survey Ireland / Government of Ireland
 Córas Comhordanáidí: Trasteilgean Mercator na hÉireann / Co-ordinate System: Irish Transverse Mercator

LCS Loch Rí
 Lough Ree SAC
 1:5000 O.S. TILE 2620d 28 of 97



**SITE CODE
 000440**

Leagan / Version: 3.02
 Arna chló an / Printed on: 03/08/2023



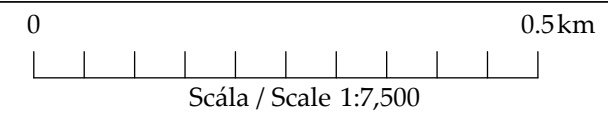
Rialachán 4(1)(b) / Regulation 4(1)(b)

Leathanach 29 de 97 (Co. an Longfoirt, Co. Ros Comáin agus na hIarmhí)
 Page 29 of 97 (Co. Longford, Co. Roscommon and Co. Westmeath)

**LIMISTÉAR FAOI CHAOMHNÚ SPEISIALTA
 SPECIAL AREA OF CONSERVATION**

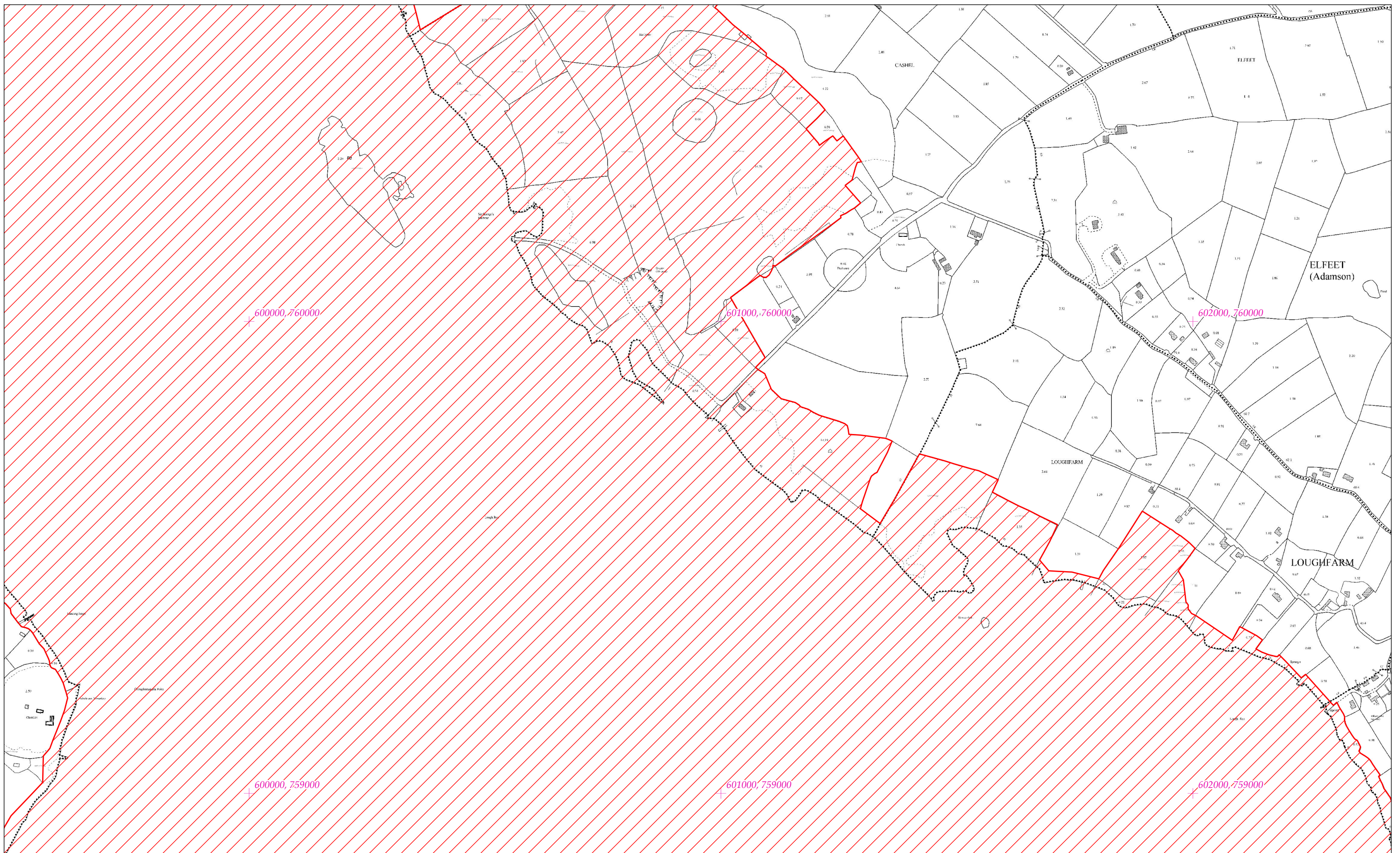
Suirbhéireacht Ordanáis Éireann Ceadúnas Uimhir OSI-NMA-014 © OSI / Rialtas na hÉireann
 Ordnance Survey Ireland Licence No. OSI-NMA-014 © Ordnance Survey Ireland / Government of Ireland
 Córas Comhordanáidí: Trasteilgean Mercator na hÉireann / Co-ordinate System: Irish Transverse Mercator

LCS Loch Rí
 Lough Ree SAC
 1:5000 O.S. TILE 2621a 29 of 97



**SITE CODE
 000440**

Leagan / Version: 3.02
 Arna chló an / Printed on: 03/08/2023



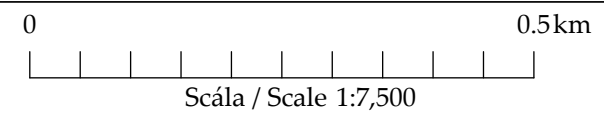
Rialachán 4(1)(b) / Regulation 4(1)(b)

Leathanach 30 de 97 (Co. an Longfoirt, Co. Ros Comáin agus na hIarmhí)
 Page 30 of 97 (Co. Longford, Co. Roscommon and Co. Westmeath)

**LIMISTÉAR FAOI CHAOMHNÚ SPEISIALTA
 SPECIAL AREA OF CONSERVATION**

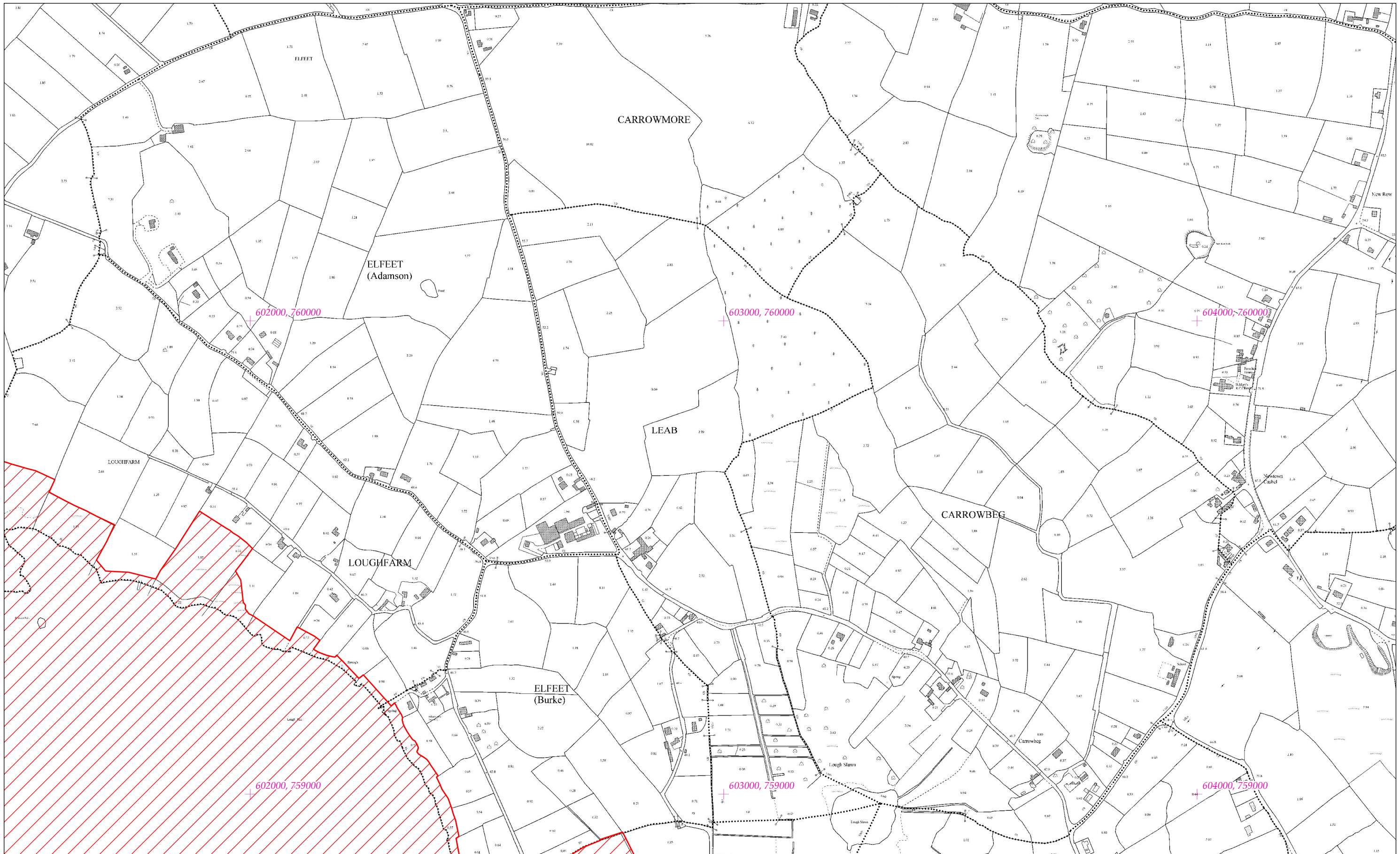
Suirbhéireacht Ordanáis Éireann Ceadúnas Uimhir OSI-NMA-014 © OSI / Rialtas na hÉireann
 Ordnance Survey Ireland Licence No. OSI-NMA-014 © Ordnance Survey Ireland / Government of Ireland
 Córas Comhordanáidí: Trasteilgean Mercator na hÉireann / Co-ordinate System: Irish Transverse Mercator

LCS Loch Rí
 Lough Ree SAC
 1:5000 O.S. TILE 2621c 30 of 97



**SITE CODE
 000440**

Leagan / Version: 3.02
 Arna chló an / Printed on: 03/08/2023



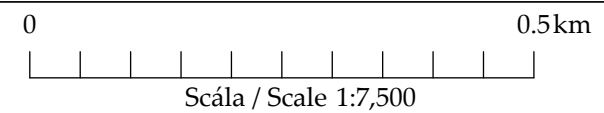
Rialachán 4(1)(b) / Regulation 4(1)(b)

Leathanach 31 de 97 (Co. an Longfoirt, Co. Ros Comáin agus na hIarmhí)
 Page 31 of 97 (Co. Longford, Co. Roscommon and Co. Westmeath)

**LIMISTÉAR FAOI CHAOMHNÚ SPEISIALTA
 SPECIAL AREA OF CONSERVATION**

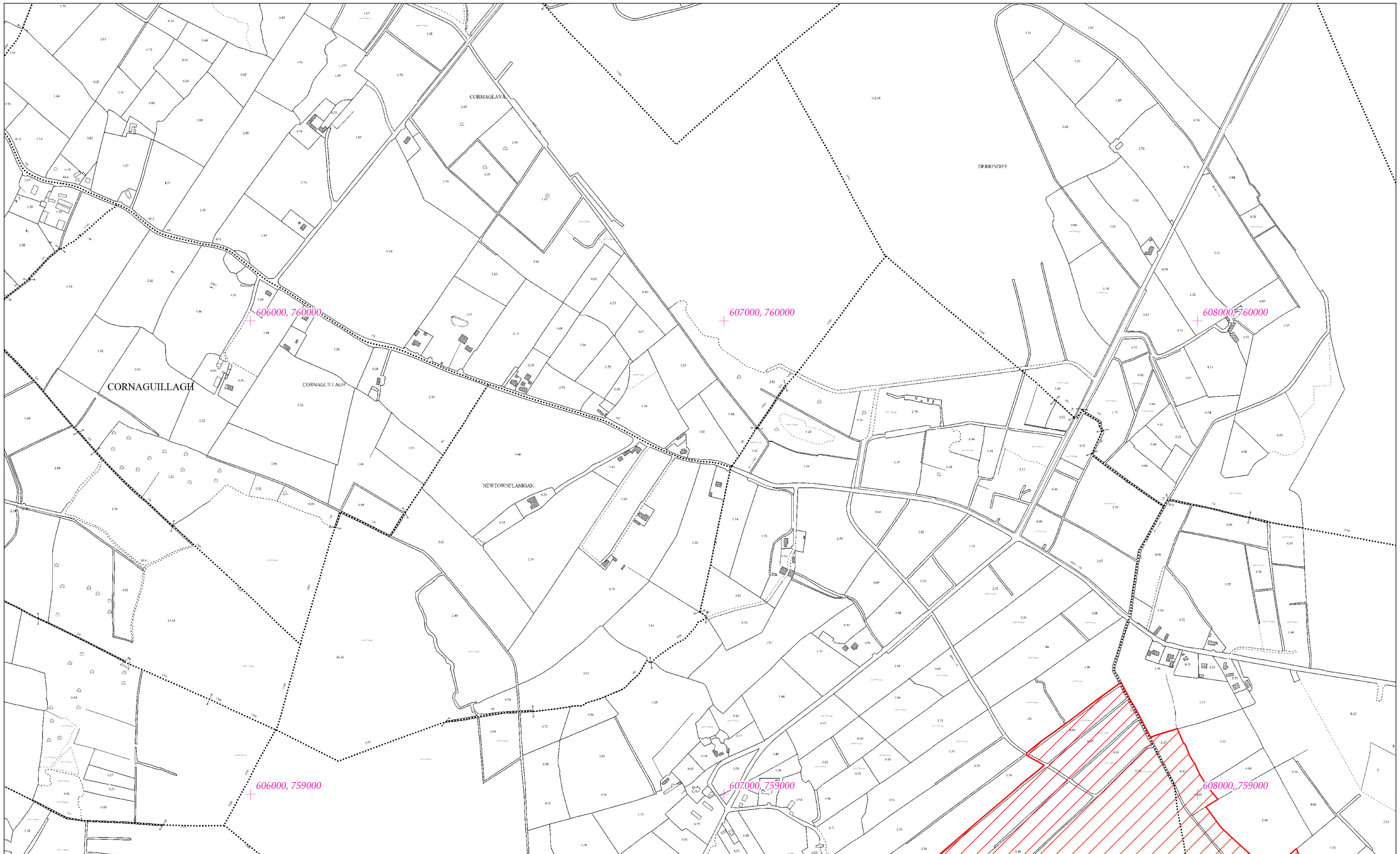
Suirbhéireacht Ordanáis Éireann Ceadúnas Uimhir OSI-NMA-014 © OSI / Rialtas na hÉireann
 Ordnance Survey Ireland Licence No. OSI-NMA-014 © Ordnance Survey Ireland / Government of Ireland
 Córas Comhordanáidí: Trasteilgean Mercator na hÉireann / Co-ordinate System: Irish Transverse Mercator

LCS Loch Rí
 Lough Ree SAC
 1:5000 O.S. TILE 2621d 31 of 97



**SITE CODE
 000440**

Leagan / Version: 3.02
 Arna chló an / Printed on: 03/08/2023



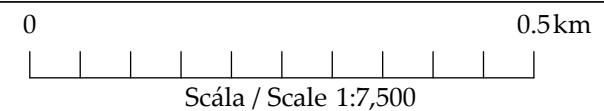
Rialachán 4(1)(b) / Regulation 4(1)(b)

Leathanach 32 de 97 (Co. an Longfoirt, Co. Ros Comáin agus na hIarmhí)
 Page 32 of 97 (Co. Longford, Co. Roscommon and Co. Westmeath)

**LIMISTÉAR FAOI CHAOMHNÚ SPEISIALTA
 SPECIAL AREA OF CONSERVATION**

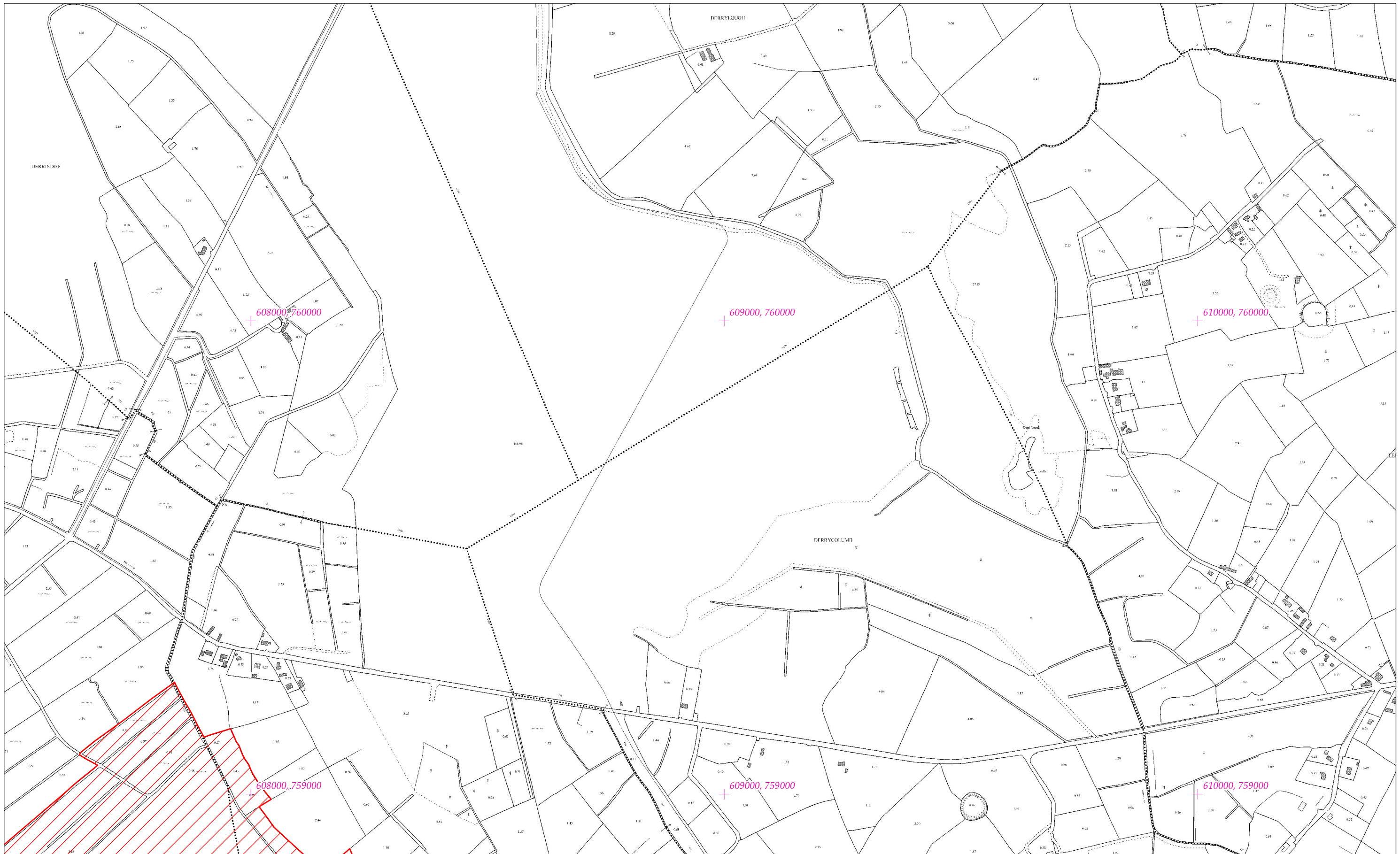
Suirbhéireacht Ordanáis Éireann Ceadúnas Uimhir OSI-NMA-014 © OSI / Rialtas na hÉireann
 Ordnance Survey Ireland Licence No. OSI-NMA-014 © Ordnance Survey Ireland / Government of Ireland
 Córas Comhordanáidí: Trasteilgean Mercator na hÉireann / Co-ordinate System: Irish Transverse Mercator

LCS Loch Rí
 Lough Ree SAC
 1:5000 O.S. TILE 2622d 32 of 97



**SITE CODE
 000440**

Leagan / Version: 3.02
 Arna chló an / Printed on: 03/08/2023



Rialachán 4(1)(b) / Regulation 4(1)(b)

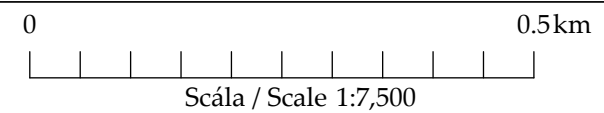
Leathanach 33 de 97 (Co. an Longfoirt, Co. Ros Comáin agus na hIarmhí)
 Page 33 of 97 (Co. Longford, Co. Roscommon and Co. Westmeath)

**LIMISTÉAR FAOI CHAOMHNÚ SPEISIALTA
 SPECIAL AREA OF CONSERVATION**

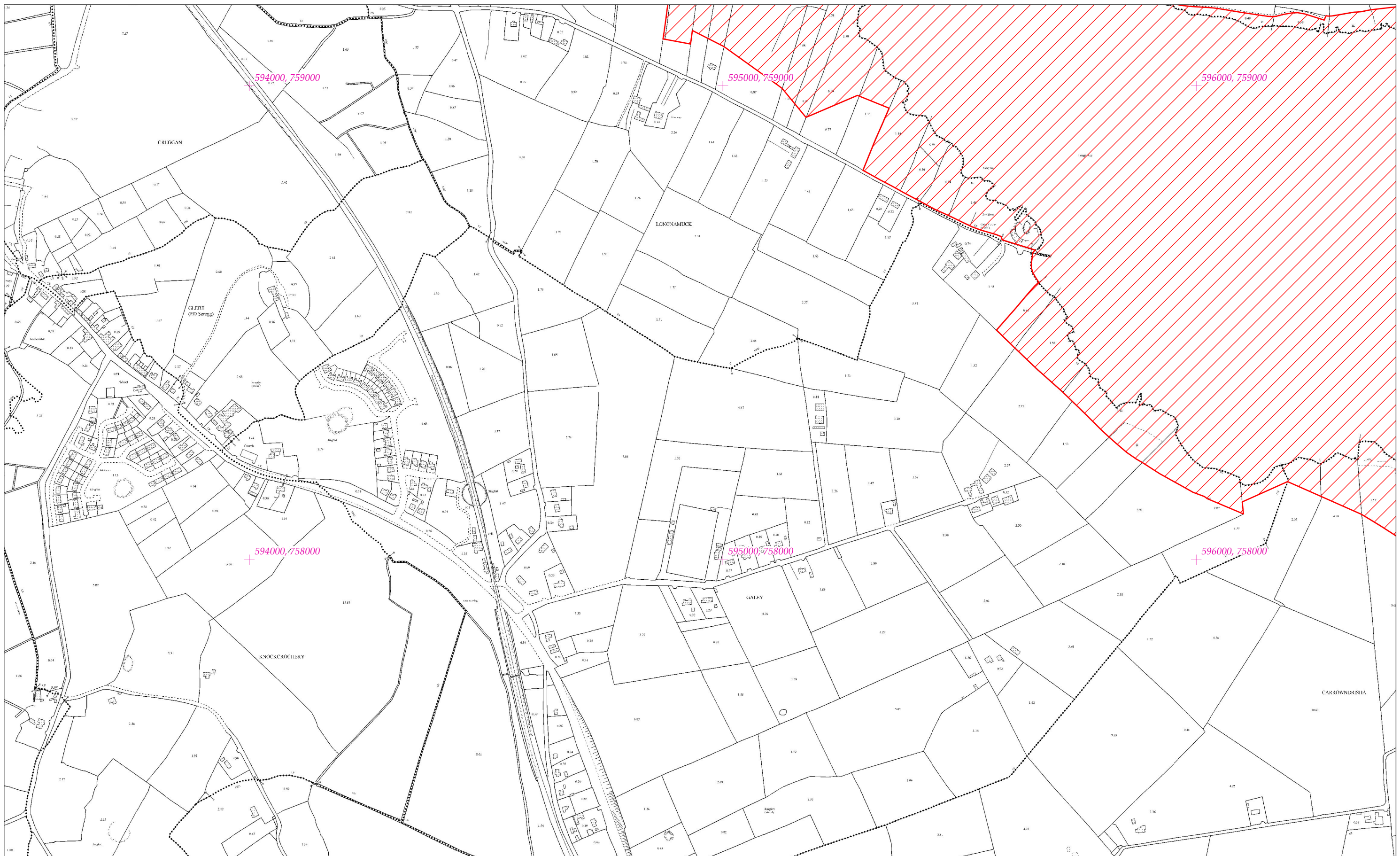
Suirbhéireacht Ordanáis Éireann Ceadúnas Uimhir OSI-NMA-014 © OSI / Rialtas na hÉireann
 Ordnance Survey Ireland Licence No. OSI-NMA-014 © Ordnance Survey Ireland / Government of Ireland
 Córas Comhordanáidí: Trasteilgean Mercator na hÉireann / Co-ordinate System: Irish Transverse Mercator

LCS Loch Rí
 Lough Ree SAC
 1:5000 O.S. TILE 2623c 33 of 97

**SITE CODE
 000440**



Leagan / Version: 3.02
 Arna chló an / Printed on: 03/08/2023



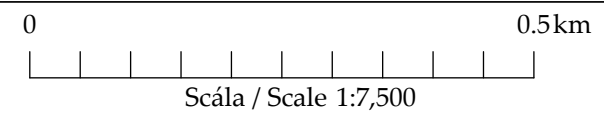
Rialachán 4(1)(b) / Regulation 4(1)(b)

Leathanach 34 de 97 (Co. an Longfoirt, Co. Ros Comáin agus na hIarmhí)
 Page 34 of 97 (Co. Longford, Co. Roscommon and Co. Westmeath)

**LIMISTÉAR FAOI CHAOMHNÚ SPEISIALTA
 SPECIAL AREA OF CONSERVATION**

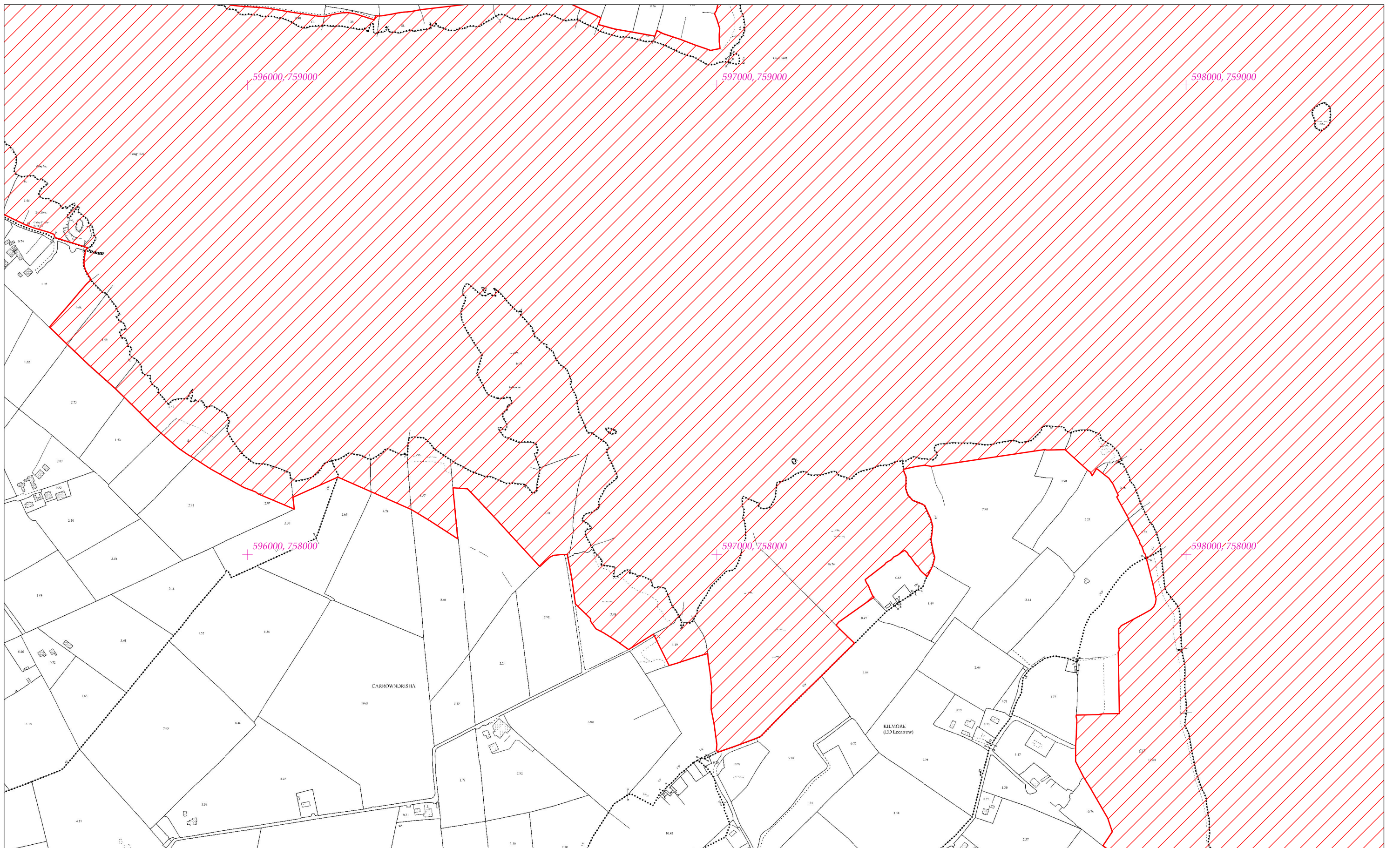
Suirbhéireacht Ordanáis Éireann Ceadúnas Uimhir OSI-NMA-014 © OSI / Rialtas na hÉireann
 Ordnance Survey Ireland Licence No. OSI-NMA-014 © Ordnance Survey Ireland / Government of Ireland
 Córas Comhordanáidí: Trasteilgean Mercator na hÉireann / Co-ordinate System: Irish Transverse Mercator

LCS Loch Rí
 Lough Ree SAC
 1:5000 O.S. TILE 2689b 34 of 97



**SITE CODE
 000440**

Leagan / Version: 3.02
 Arna chló an / Printed on: 03/08/2023



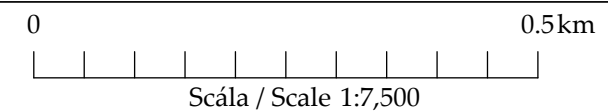
Rialachán 4(1)(b) / Regulation 4(1)(b)

Leathanach 35 de 97 (Co. an Longfoirt, Co. Ros Comáin agus na hIarmhí)
 Page 35 of 97 (Co. Longford, Co. Roscommon and Co. Westmeath)

**LIMISTÉAR FAOI CHAOMHNÚ SPEISIALTA
 SPECIAL AREA OF CONSERVATION**

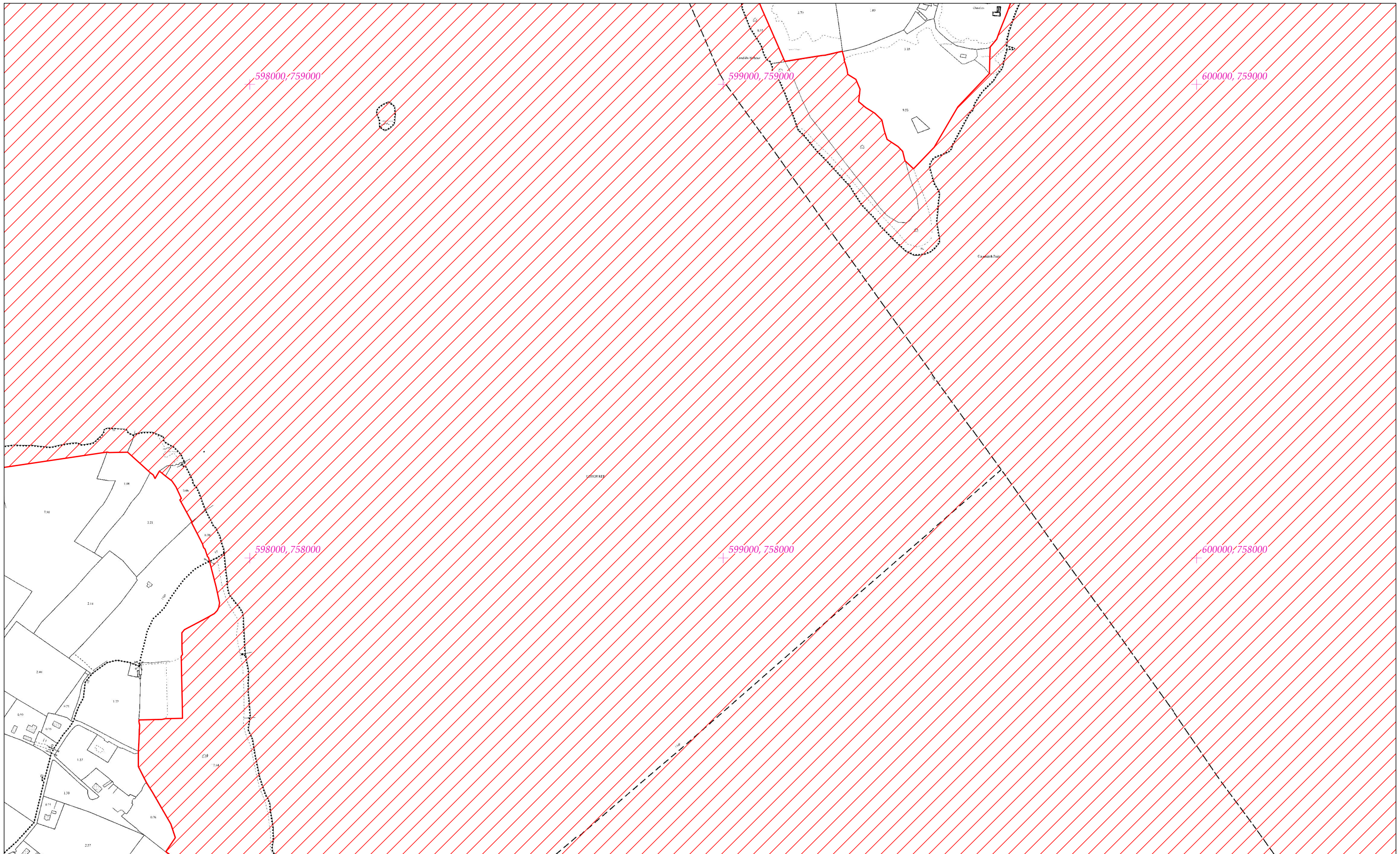
Suirbhéireacht Ordanáis Éireann Ceadúnas Uimhir OSI-NMA-014 © OSI / Rialtas na hÉireann
 Ordnance Survey Ireland Licence No. OSI-NMA-014 © Ordnance Survey Ireland / Government of Ireland
 Córas Comhordanáidí: Trasteilgean Mercator na hÉireann / Co-ordinate System: Irish Transverse Mercator

LCS Loch Rí
 Lough Ree SAC
 1:5000 O.S. TILE 2690a 35 of 97



**SITE CODE
 000440**

Leagan / Version: 3.02
 Arna chló an / Printed on: 03/08/2023



Rialachán 4(1)(b) / Regulation 4(1)(b)

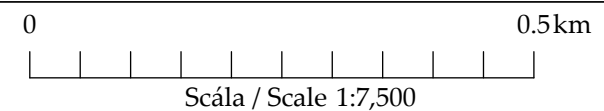
Leathanach 36 de 97 (Co. an Longfoirt, Co. Ros Comáin agus na hIarmhí)
 Page 36 of 97 (Co. Longford, Co. Roscommon and Co. Westmeath)

**LIMISTÉAR FAOI CHAOMHNÚ SPEISIALTA
 SPECIAL AREA OF CONSERVATION**

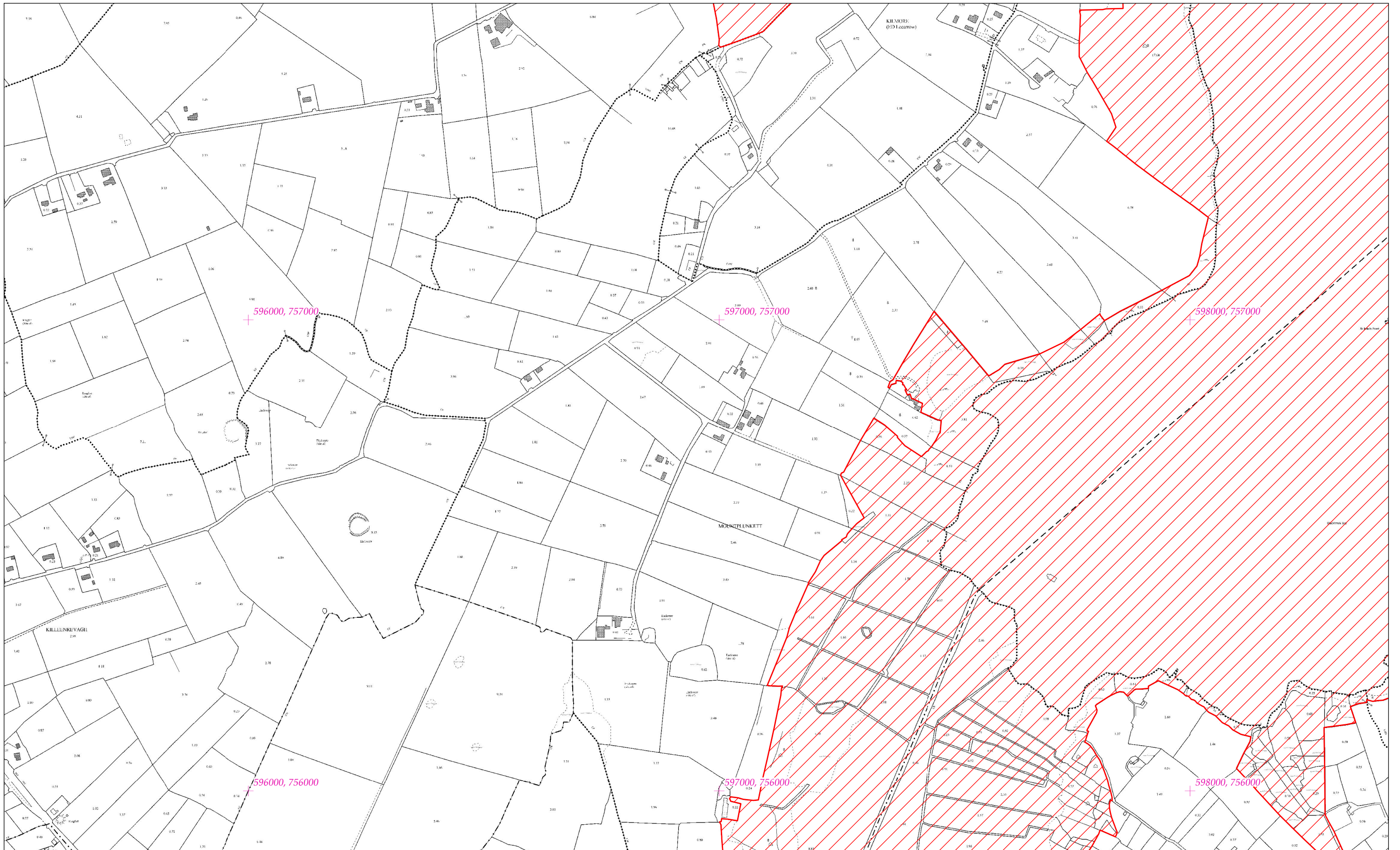
Suirbhéireacht Ordanáis Éireann Ceadúnas Uimhir OSI-NMA-014 © OSI / Rialtas na hÉireann
 Ordnance Survey Ireland Licence No. OSI-NMA-014 © Ordnance Survey Ireland / Government of Ireland
 Córas Comhordanáidí: Trasteilgean Mercator na hÉireann / Co-ordinate System: Irish Transverse Mercator

LCS Loch Rí
 Lough Ree SAC
 1:5000 O.S. TILE 2690b 36 of 97

**SITE CODE
 000440**



Leagan / Version: 3.02
 Arna chló an / Printed on: 03/08/2023



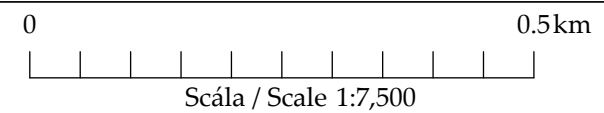
Rialachán 4(1)(b) / Regulation 4(1)(b)

Leathanach 37 de 97 (Co. an Longfoirt, Co. Ros Comáin agus na hIarmhí)
 Page 37 of 97 (Co. Longford, Co. Roscommon and Co. Westmeath)

**LIMISTÉAR FAOI CHAOMHNÚ SPEISIALTA
 SPECIAL AREA OF CONSERVATION**

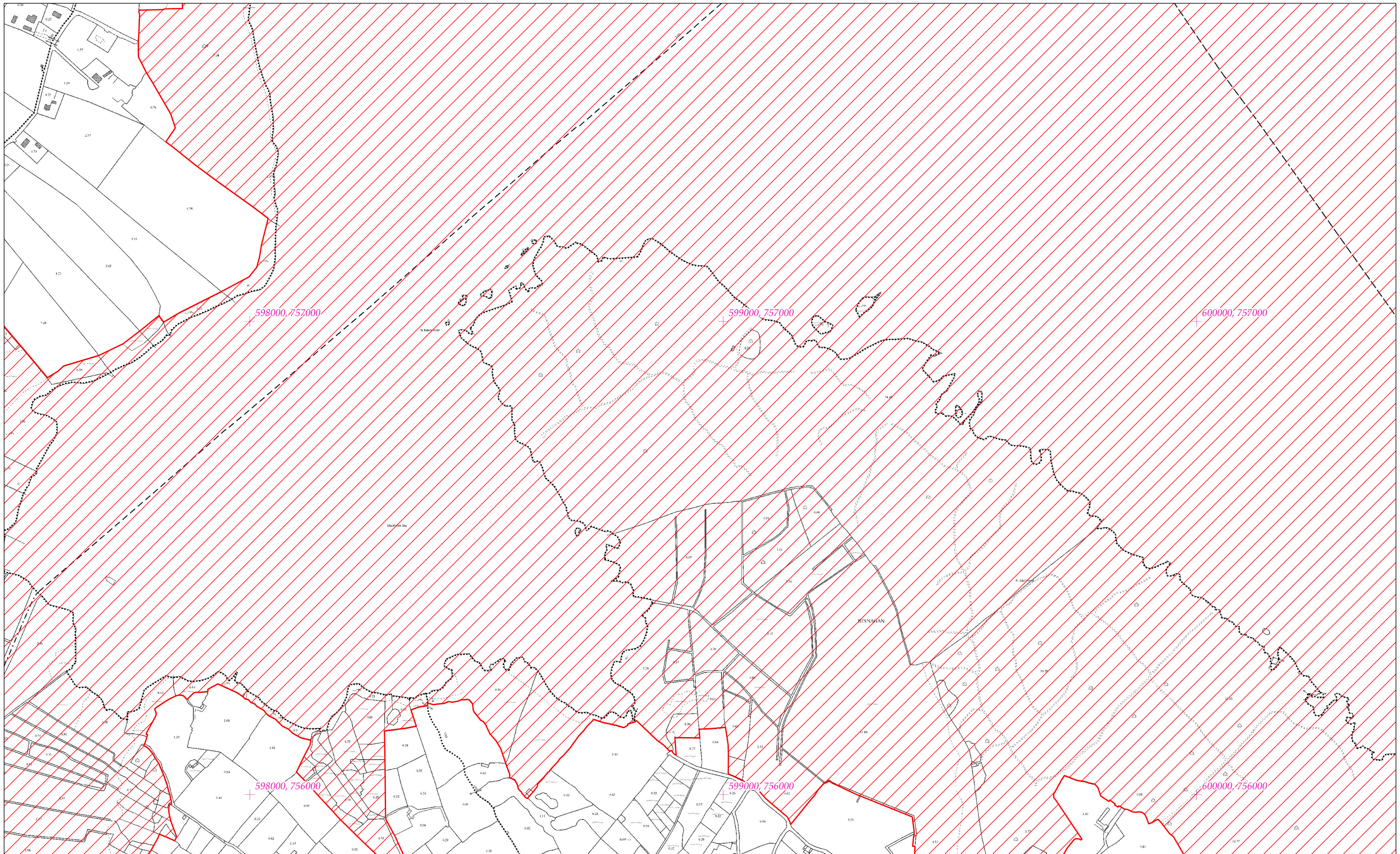
Suirbhéireacht Ordnáis Éireann Ceadúnas Uimhir OSI-NMA-014 © OSI / Rialtas na hÉireann
 Ordnance Survey Ireland Licence No. OSI-NMA-014 © Ordnance Survey Ireland / Government of Ireland
 Córas Comhordanáidí: Trasteilgean Mercator na hÉireann / Co-ordinate System: Irish Transverse Mercator

LCS Loch Rí
 Lough Ree SAC
 1:5000 O.S. TILE 2690c 37 of 97



**SITE CODE
 000440**

Leagan / Version: 3.02
 Arna chló an / Printed on: 03/08/2023



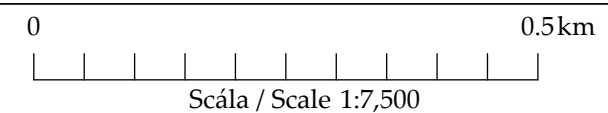
Rialachán 4(1)(b) / Regulation 4(1)(b)

Leathanach 38 de 97 (Co. an Longfoirt, Co. Ros Comáin agus na hIarmhí)
 Page 38 of 97 (Co. Longford, Co. Roscommon and Co. Westmeath)

**LIMISTÉAR FAOI CHAOMHNÚ SPEISIALTA
 SPECIAL AREA OF CONSERVATION**

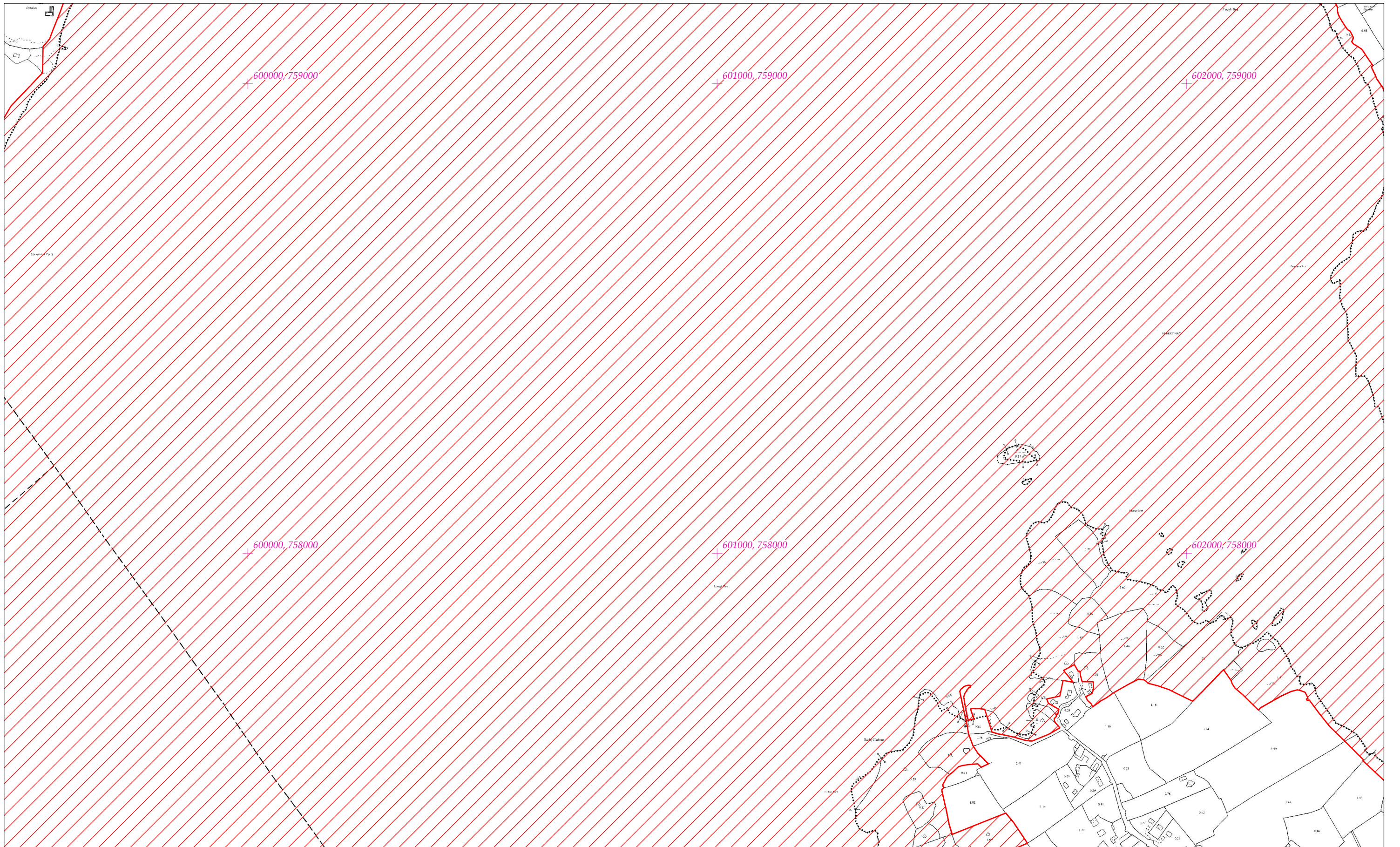
Suirbhéireacht Ordanáis Éireann Ceadúnas Uimhir OSI-NMA-014 © OSI / Rialtas na hÉireann
 Ordnance Survey Ireland Licence No. OSI-NMA-014 © Ordnance Survey Ireland / Government of Ireland
 Córas Comhordanáidí: Trasteilgean Mercator na hÉireann / Co-ordinate System: Irish Transverse Mercator

LCS Loch Rí
 Lough Ree SAC
 1:5000 O.S. TILE 2690d 38 of 97



**SITE CODE
 000440**

Leagan / Version: 3.02
 Arna chló an / Printed on: 03/08/2023



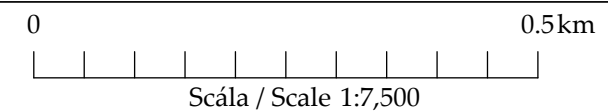
Rialachán 4(1)(b) / Regulation 4(1)(b)

Leathanach 39 de 97 (Co. an Longfoirt, Co. Ros Comáin agus na hIarmhí)
 Page 39 of 97 (Co. Longford, Co. Roscommon and Co. Westmeath)

**LIMISTÉAR FAOI CHAOMHNÚ SPEISIALTA
 SPECIAL AREA OF CONSERVATION**

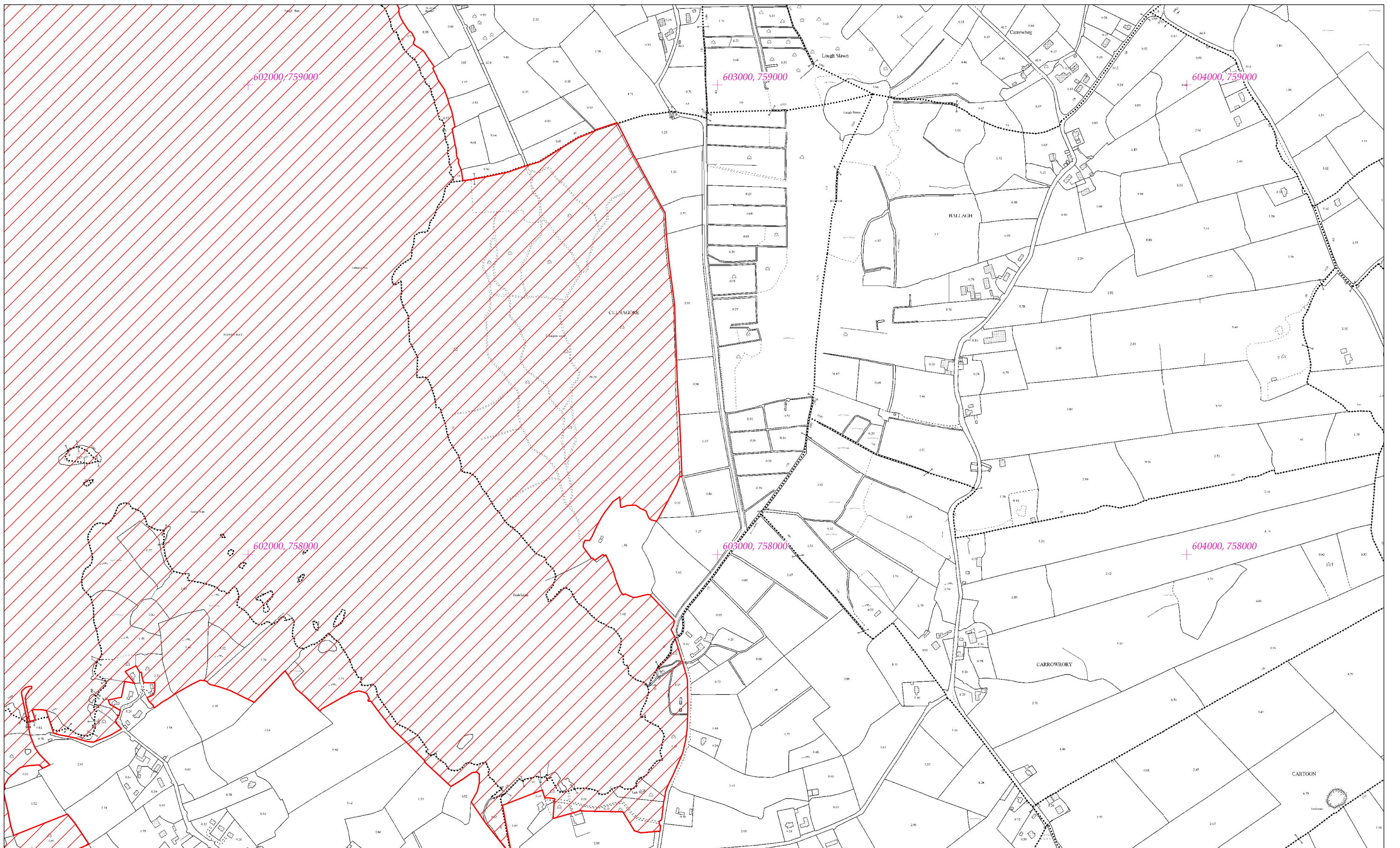
Suirbhéireacht Ordanáis Éireann Ceadúnas Uimhir OSI-NMA-014 © OSI / Rialtas na hÉireann
 Ordnance Survey Ireland Licence No. OSI-NMA-014 © Ordnance Survey Ireland / Government of Ireland
 Córas Comhordanáidí: Trasteilgean Mercator na hÉireann / Co-ordinate System: Irish Transverse Mercator

LCS Loch Rí
 Lough Ree SAC
 1:5000 O.S. TILE 2691a 39 of 97



**SITE CODE
 000440**

Leagan / Version: 3.02
 Arna chló an / Printed on: 03/08/2023



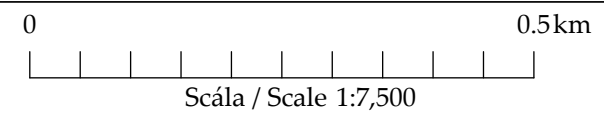
Rialachán 4(1)(b) / Regulation 4(1)(b)

Leathanach 40 de 97 (Co. an Longfoirt, Co. Ros Comáin agus na hIarmhí)
 Page 40 of 97 (Co. Longford, Co. Roscommon and Co. Westmeath)

**LIMISTÉAR FAOI CHAOMHNÚ SPEISIALTA
 SPECIAL AREA OF CONSERVATION**

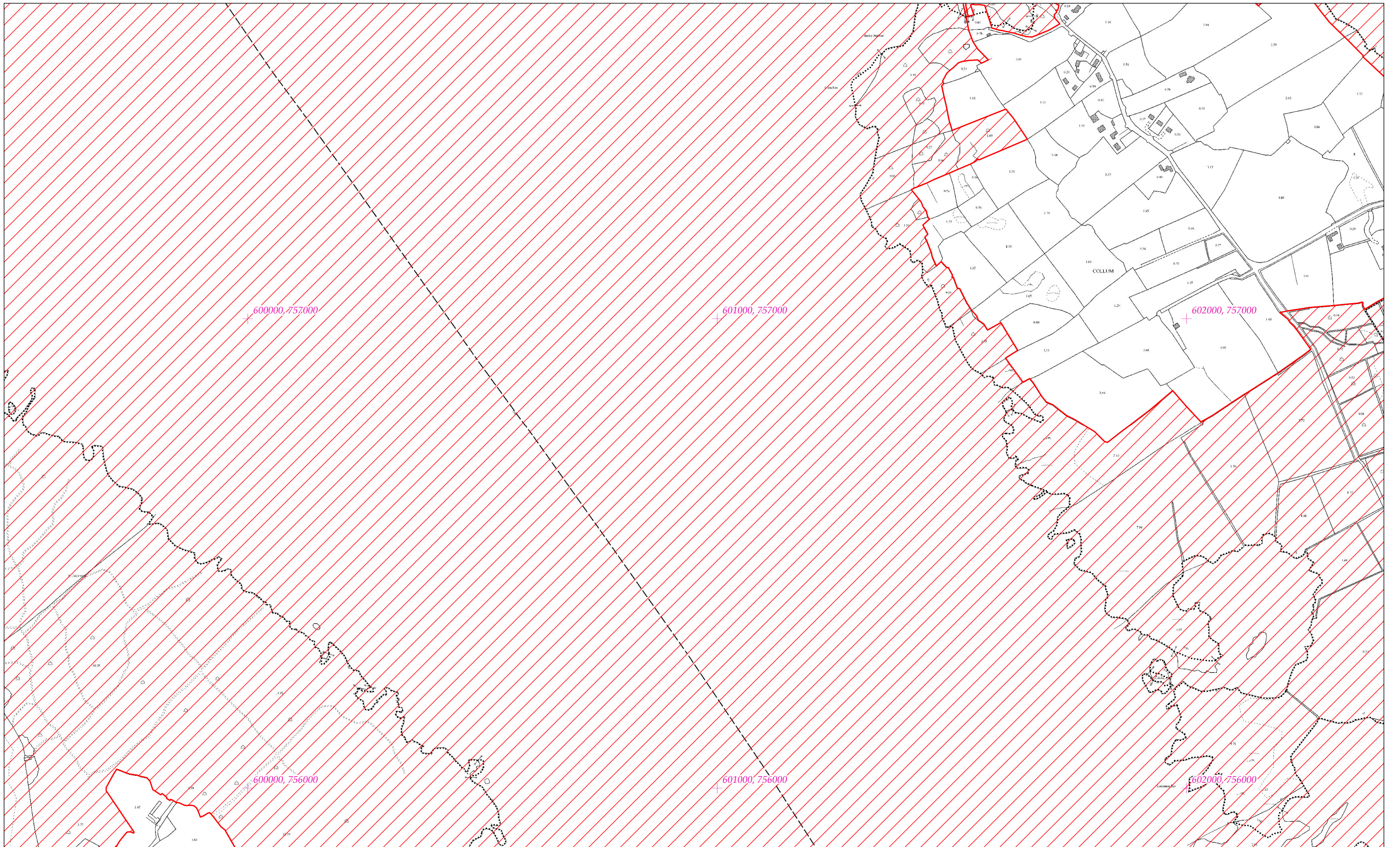
Suirbhéireacht Ordanáis Éireann Ceadúnas Uimhir OSI-NMA-014 © OSI / Rialtas na hÉireann
 Ordnance Survey Ireland Licence No. OSI-NMA-014 © Ordnance Survey Ireland / Government of Ireland
 Córas Comhordanáidí: Trasteilgean Mercator na hÉireann / Co-ordinate System: Irish Transverse Mercator

LCS Loch Rí
 Lough Ree SAC
 1:5000 O.S. TILE 2691b 40 of 97



**SITE CODE
 000440**

Leagan / Version: 3.02
 Arna chló an / Printed on: 03/08/2023



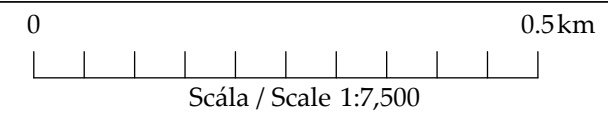
Rialachán 4(1)(b) / Regulation 4(1)(b)

Leathanach 41 de 97 (Co. an Longfoirt, Co. Ros Comáin agus na hIarmhí)
 Page 41 of 97 (Co. Longford, Co. Roscommon and Co. Westmeath)

**LIMISTÉAR FAOI CHAOMHNÚ SPEISIALTA
 SPECIAL AREA OF CONSERVATION**

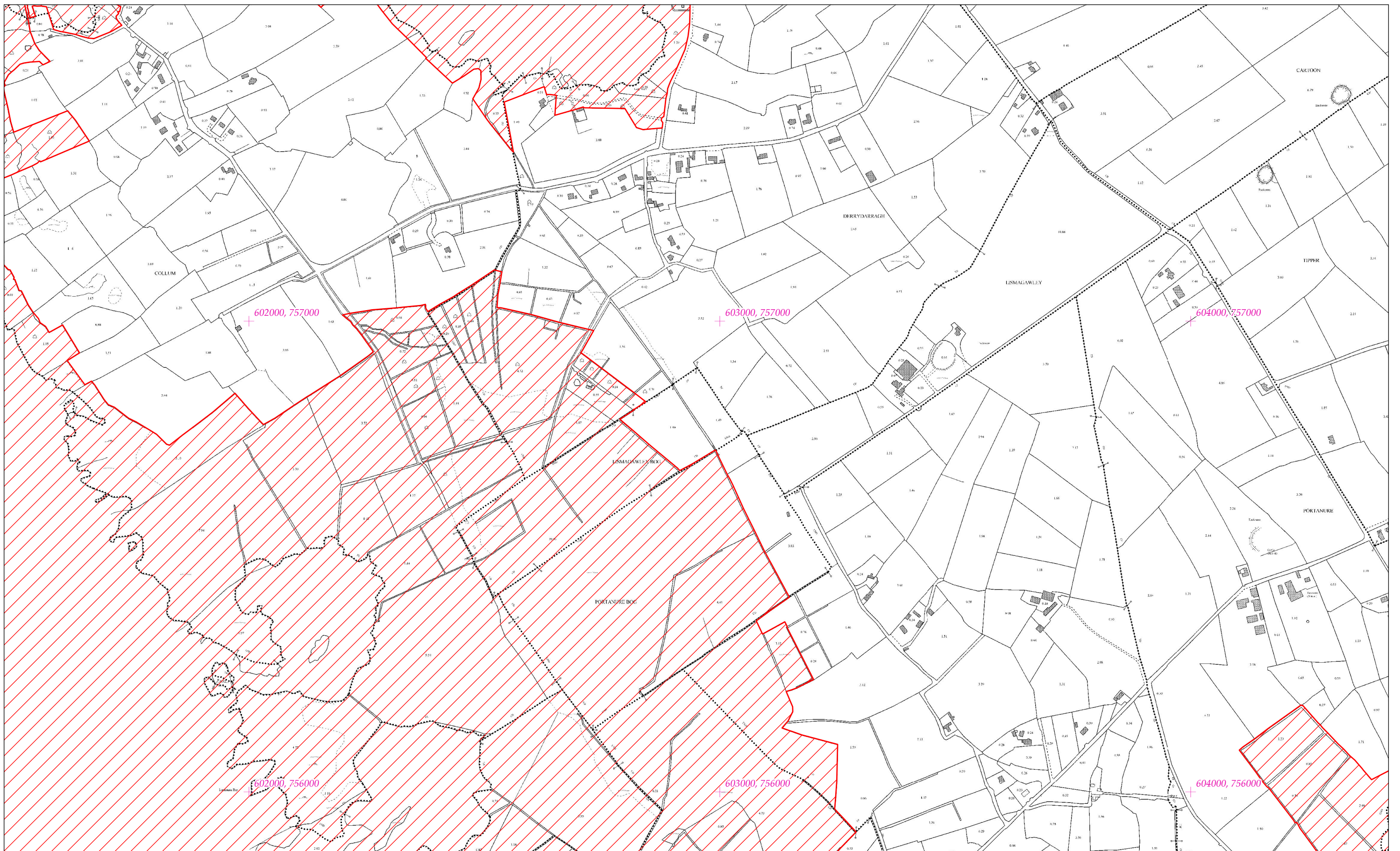
Suirbhéireacht Ordanáis Éireann Ceadúnas Uimhir OSI-NMA-014 © OSI / Rialtas na hÉireann
 Ordnance Survey Ireland Licence No. OSI-NMA-014 © Ordnance Survey Ireland / Government of Ireland
 Córas Comhordanáidí: Trasteilgean Mercator na hÉireann / Co-ordinate System: Irish Transverse Mercator

LCS Loch Rí
 Lough Ree SAC
 1:5000 O.S. TILE 2691c 41 of 97



**SITE CODE
 000440**

Leagan / Version: 3.02
 Arna chló an / Printed on: 03/08/2023



Rialachán 4(1)(b) / Regulation 4(1)(b)

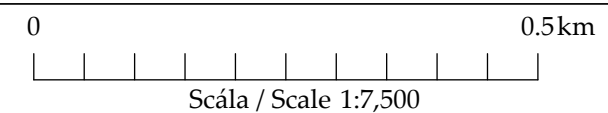
Leathanach 42 de 97 (Co. an Longfoirt, Co. Ros Comáin agus na hIarmhí)
 Page 42 of 97 (Co. Longford, Co. Roscommon and Co. Westmeath)

**LIMISTÉAR FAOI CHAOMHNÚ SPEISIALTA
 SPECIAL AREA OF CONSERVATION**

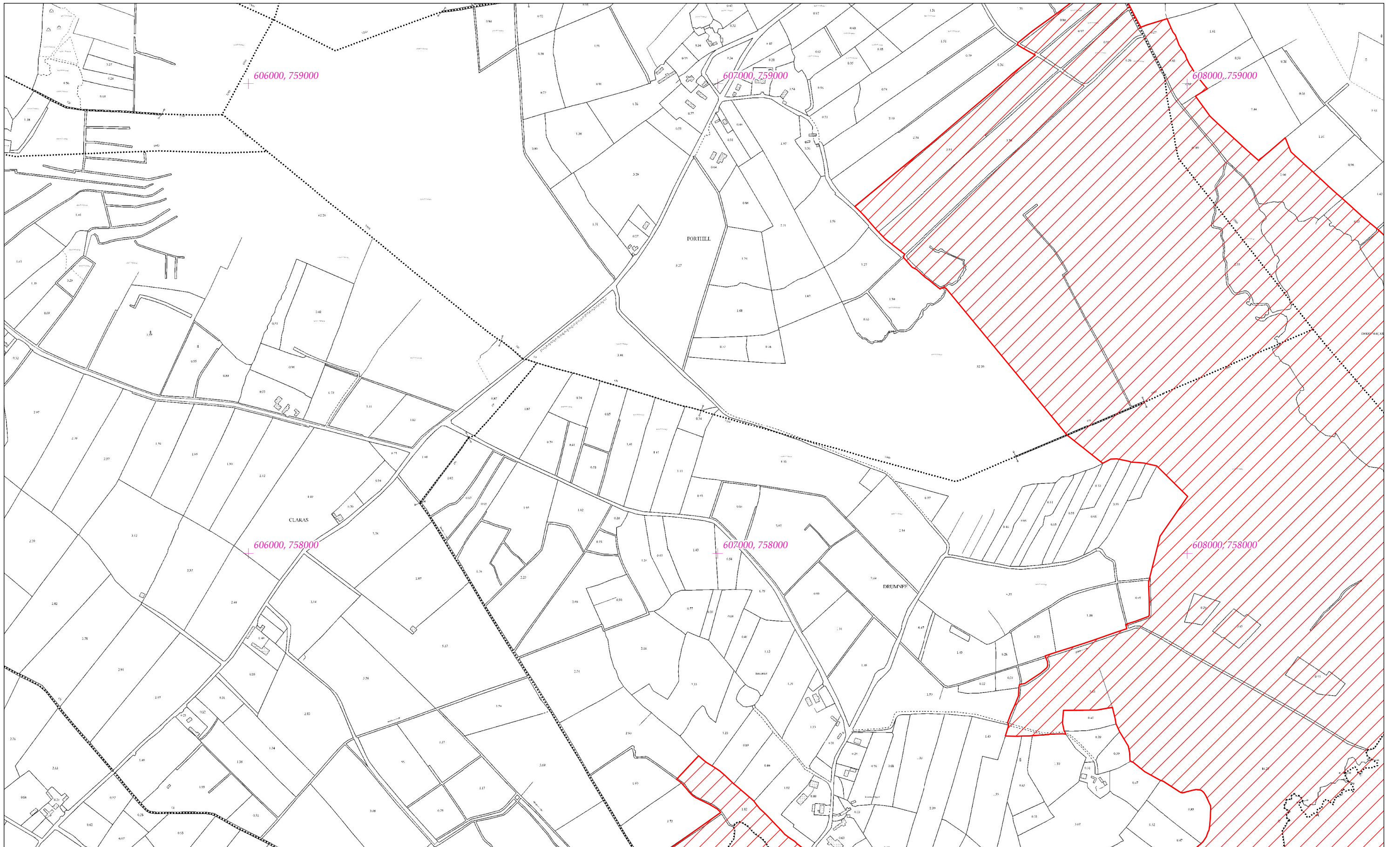
Suirbhéireacht Ordanáis Éireann Ceadúnas Uimhir OSI-NMA-014 © OSI / Rialtas na hÉireann
 Ordnance Survey Ireland Licence No. OSI-NMA-014 © Ordnance Survey Ireland / Government of Ireland
 Córas Comhordanáidí: Trasteilgean Mercator na hÉireann / Co-ordinate System: Irish Transverse Mercator

LCS Loch Rí
 Lough Ree SAC
 1:5000 O.S. TILE 2691d 42 of 97

**SITE CODE
 000440**



Leagan / Version: 3.02
 Arna chló an / Printed on: 03/08/2023



Rialachán 4(1)(b) / Regulation 4(1)(b)

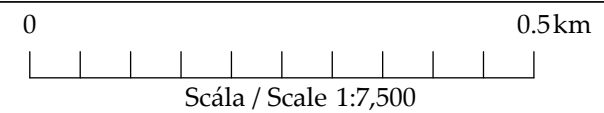
Leathanach 43 de 97 (Co. an Longfoirt, Co. Ros Comáin agus na hIarmhí)
 Page 43 of 97 (Co. Longford, Co. Roscommon and Co. Westmeath)

**LIMISTÉAR FAOI CHAOMHNÚ SPEISIALTA
 SPECIAL AREA OF CONSERVATION**

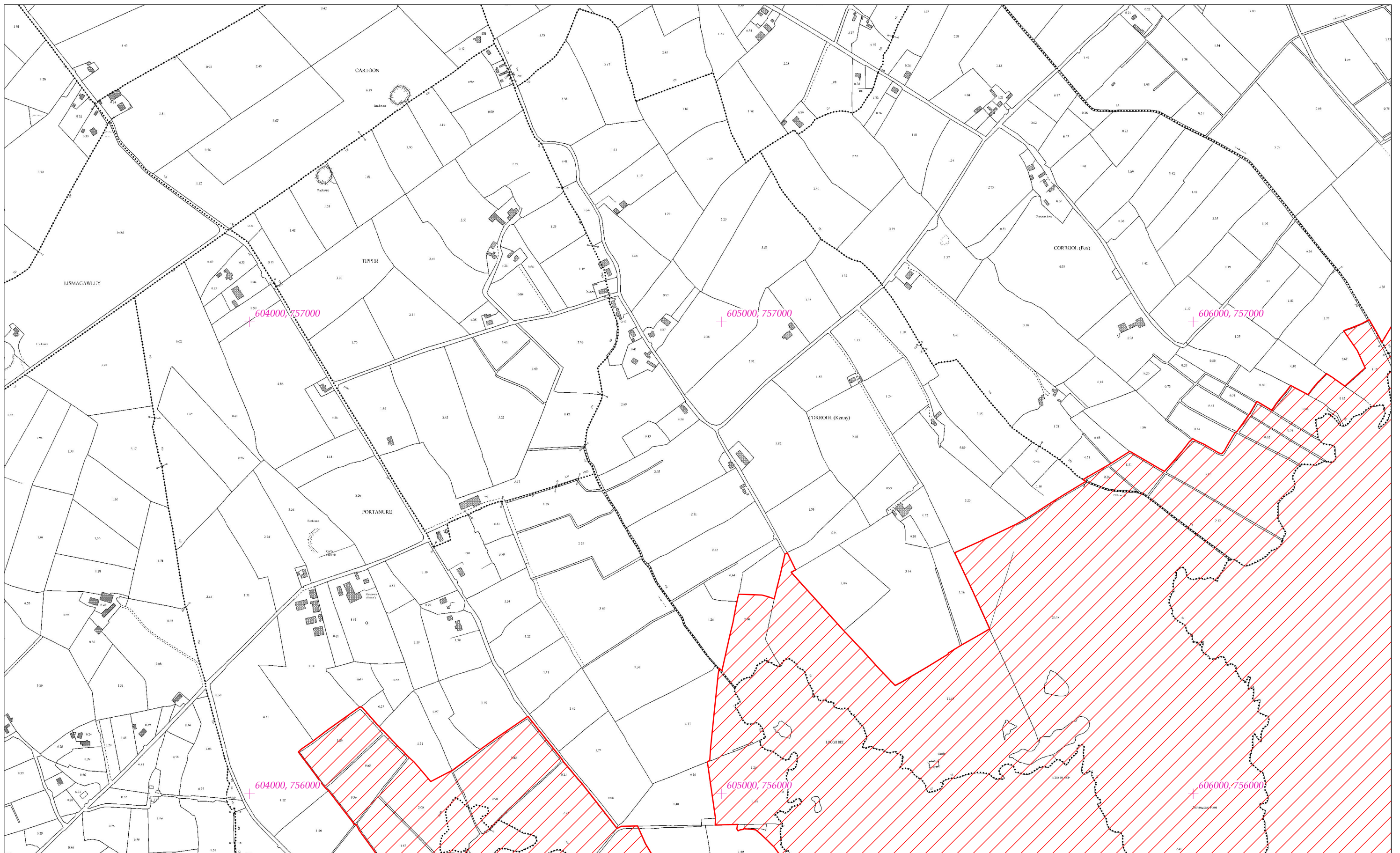
Suirbhéireacht Ordanáis Éireann Ceadúnas Uimhir OSI-NMA-014 © OSI / Rialtas na hÉireann
 Ordnance Survey Ireland Licence No. OSI-NMA-014 © Ordnance Survey Ireland / Government of Ireland
 Córas Comhordanáidí: Trasteilgean Mercator na hÉireann / Co-ordinate System: Irish Transverse Mercator

LCS Loch Rí
 Lough Ree SAC
 1:5000 O.S. TILE 2692b 43 of 97

**SITE CODE
 000440**



Leagan / Version: 3.02
 Arna chló an / Printed on: 03/08/2023



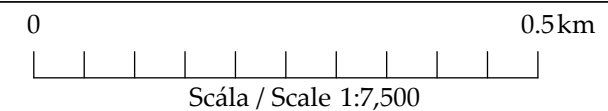
Rialachán 4(1)(b) / Regulation 4(1)(b)

Leathanach 44 de 97 (Co. an Longfoirt, Co. Ros Comáin agus na hIarmhí)
 Page 44 of 97 (Co. Longford, Co. Roscommon and Co. Westmeath)

**LIMISTÉAR FAOI CHAOMHNÚ SPEISIALTA
 SPECIAL AREA OF CONSERVATION**

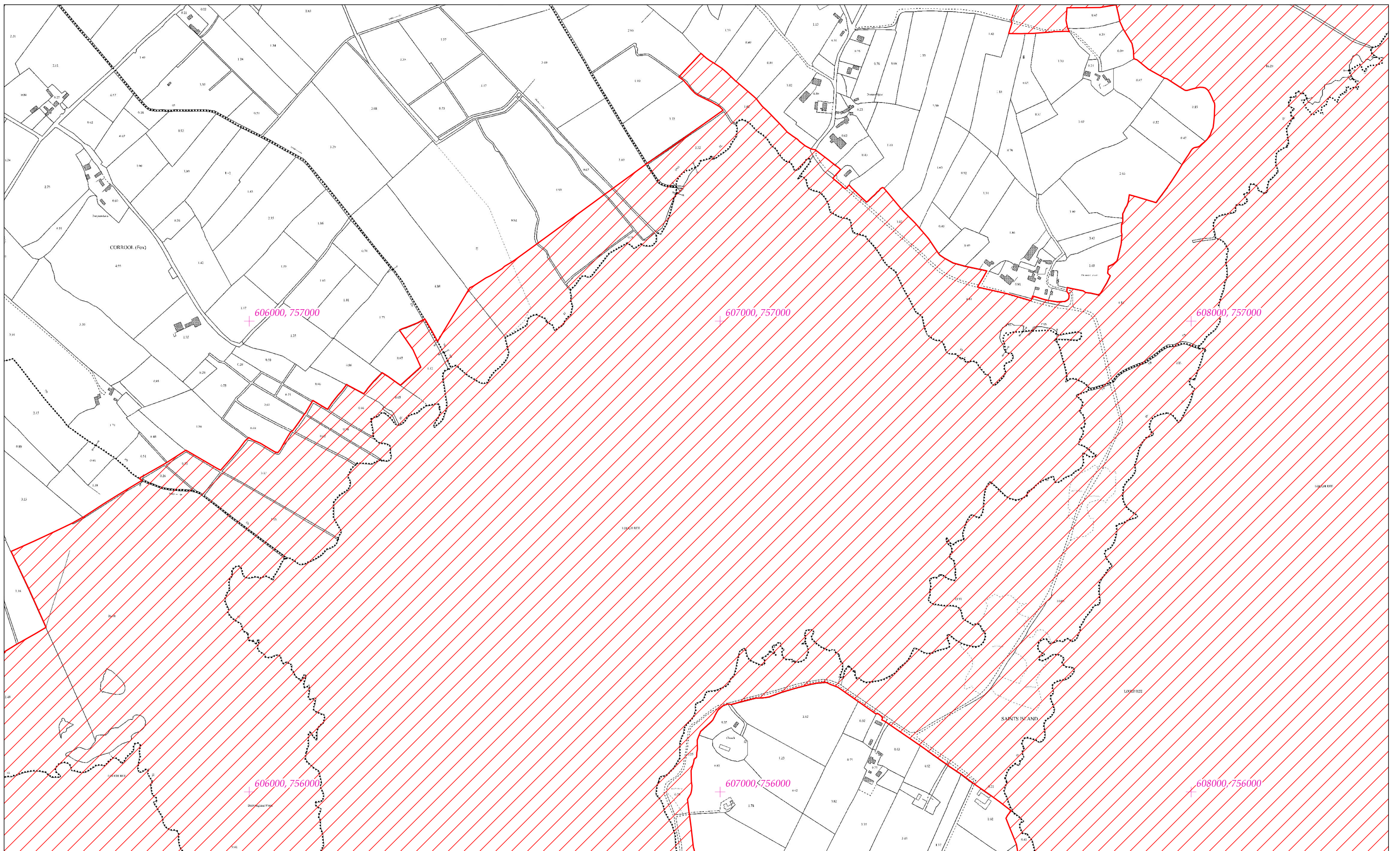
Suirbhéireacht Ordanáis Éireann Ceadúnas Uimhir OSI-NMA-014 © OSI / Rialtas na hÉireann
 Ordnance Survey Ireland Licence No. OSI-NMA-014 © Ordnance Survey Ireland / Government of Ireland
 Córas Comhordanáidí: Trasteilgean Mercator na hÉireann / Co-ordinate System: Irish Transverse Mercator

LCS Loch Rí
 Lough Ree SAC
 1:5000 O.S. TILE 2692c 44 of 97



**SITE CODE
 000440**

Leagan / Version: 3.02
 Arna chló an / Printed on: 03/08/2023



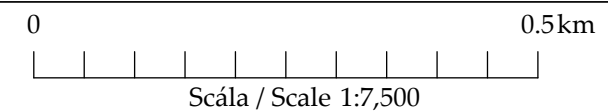
Rialachán 4(1)(b) / Regulation 4(1)(b)

Leathanach 45 de 97 (Co. an Longfoirt, Co. Ros Comáin agus na hIarmhí)
 Page 45 of 97 (Co. Longford, Co. Roscommon and Co. Westmeath)

**LIMISTÉAR FAOI CHAOMHNÚ SPEISIALTA
 SPECIAL AREA OF CONSERVATION**

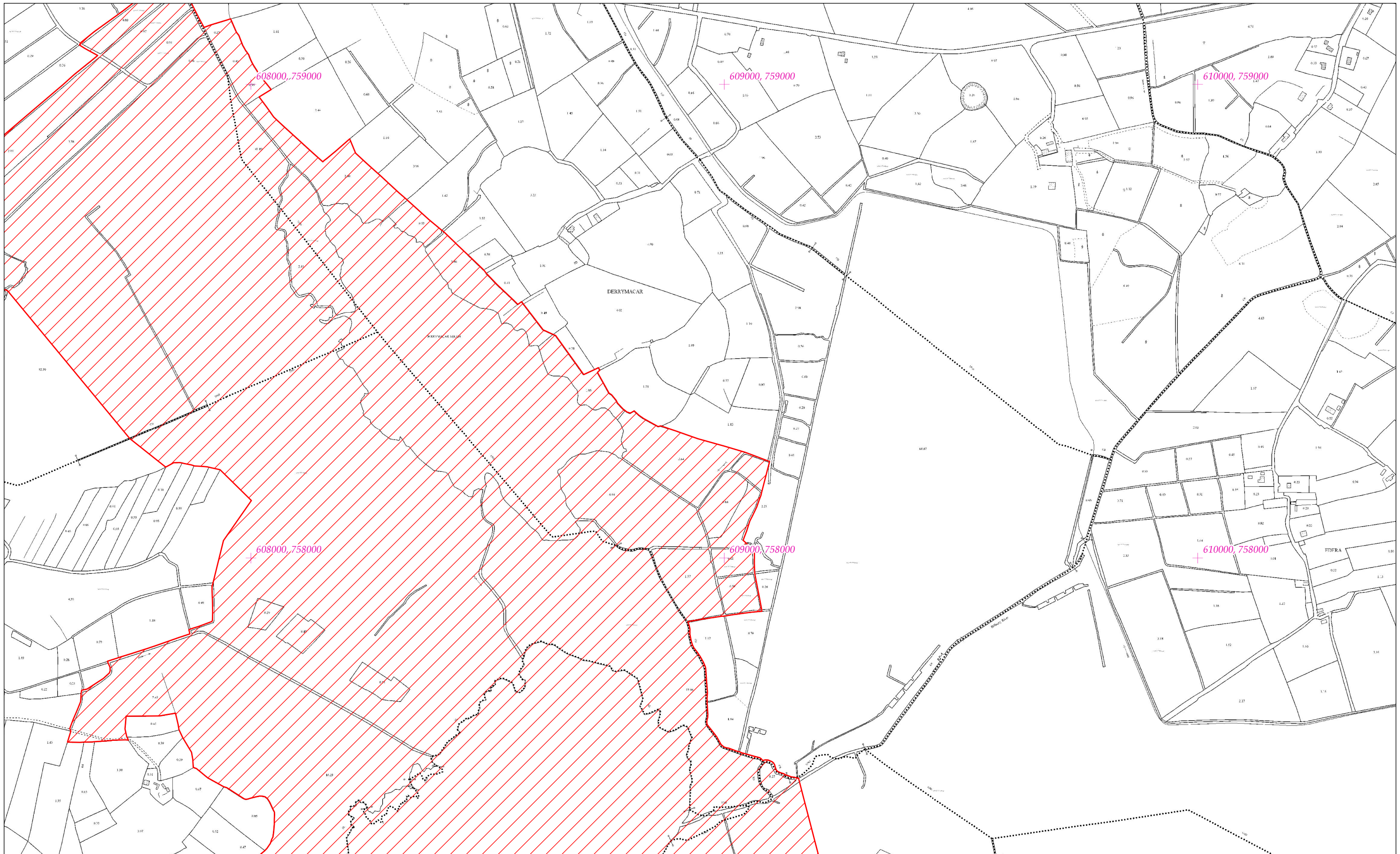
Suirbhéireacht Ordanáis Éireann Ceadúnas Uimhir OSI-NMA-014 © OSI / Rialtas na hÉireann
 Ordnance Survey Ireland Licence No. OSI-NMA-014 © Ordnance Survey Ireland / Government of Ireland
 Córas Comhordanáidí: Trasteilgean Mercator na hÉireann / Co-ordinate System: Irish Transverse Mercator

LCS Loch Rí
 Lough Ree SAC
 1:5000 O.S. TILE 2692d 45 of 97



**SITE CODE
 000440**

Leagan / Version: 3.02
 Arna chló an / Printed on: 03/08/2023



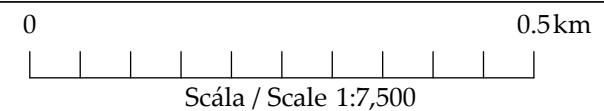
Rialachán 4(1)(b) / Regulation 4(1)(b)

Leathanach 46 de 97 (Co. an Longfoirt, Co. Ros Comáin agus na hIarmhí)
 Page 46 of 97 (Co. Longford, Co. Roscommon and Co. Westmeath)

**LIMISTÉAR FAOI CHAOMHNÚ SPEISIALTA
 SPECIAL AREA OF CONSERVATION**

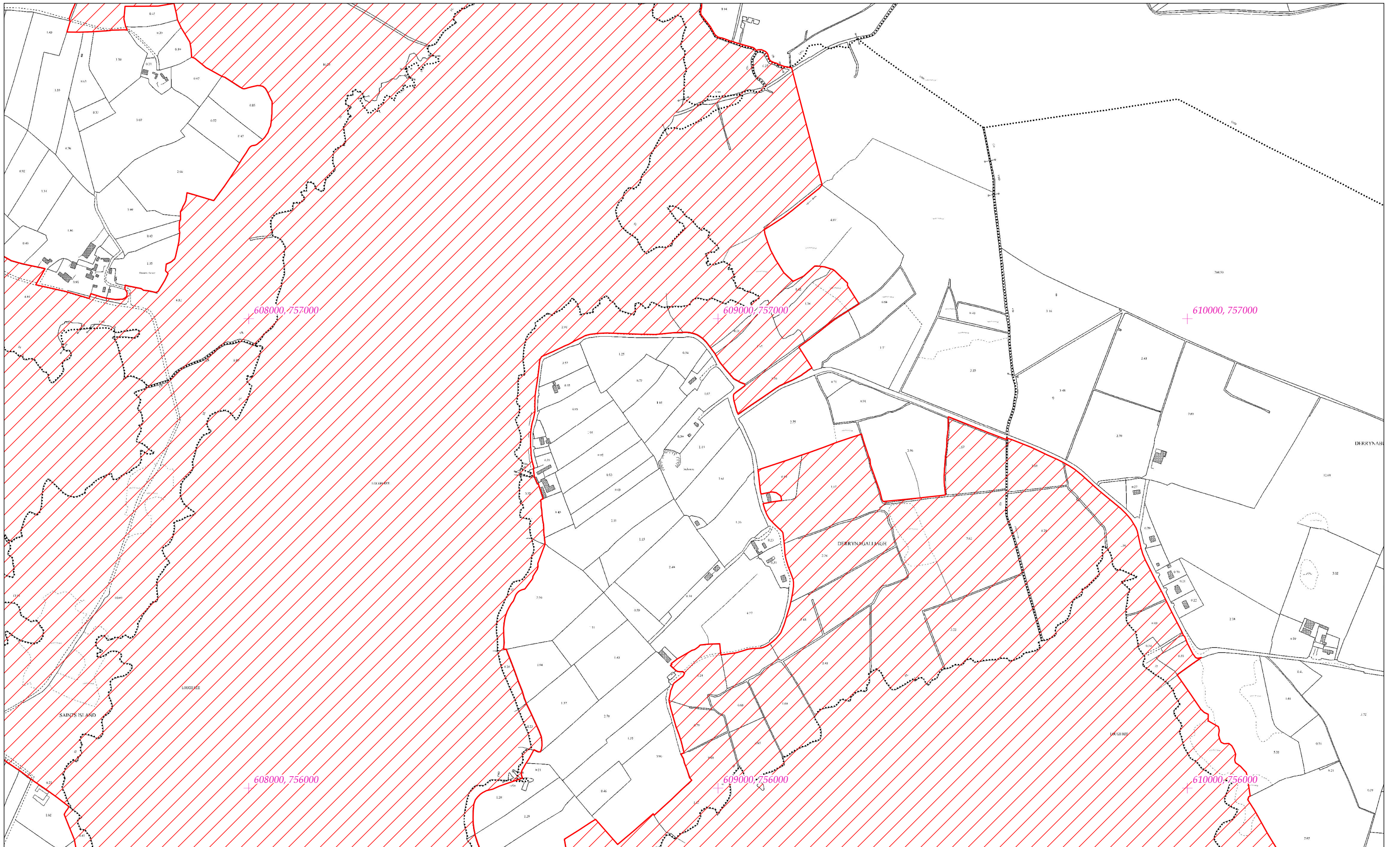
Suirbhéireacht Ordanáis Éireann Ceadúnas Uimhir OSI-NMA-014 © OSI / Rialtas na hÉireann
 Ordnance Survey Ireland Licence No. OSI-NMA-014 © Ordnance Survey Ireland / Government of Ireland
 Córas Comhordanáidí: Trasteilgean Mercator na hÉireann / Co-ordinate System: Irish Transverse Mercator

LCS Loch Rí
 Lough Ree SAC
 1:5000 O.S. TILE 2693a 46 of 97



**SITE CODE
 000440**

Leagan / Version: 3.02
 Arna chló an / Printed on: 03/08/2023



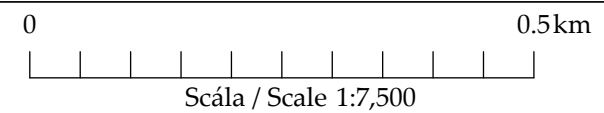
Rialachán 4(1)(b) / Regulation 4(1)(b)

Leathanach 47 de 97 (Co. an Longfoirt, Co. Ros Comáin agus na hIarmhí)
 Page 47 of 97 (Co. Longford, Co. Roscommon and Co. Westmeath)

**LIMISTÉAR FAOI CHAOMHNÚ SPEISIALTA
 SPECIAL AREA OF CONSERVATION**

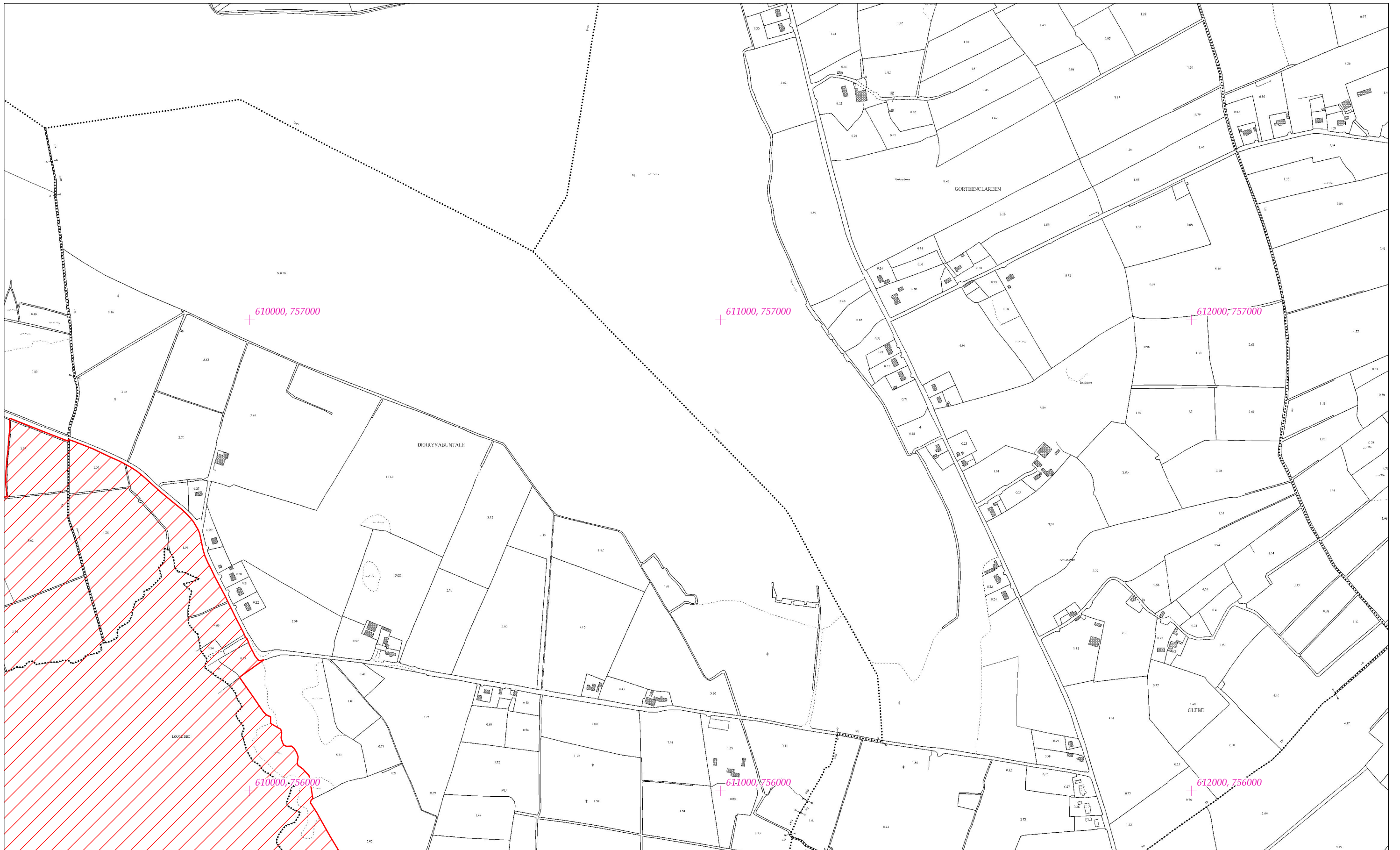
Suirbhéireacht Ordanáis Éireann Ceadúnas Uimhir OSI-NMA-014 © OSI / Rialtas na hÉireann
 Ordnance Survey Ireland Licence No. OSI-NMA-014 © Ordnance Survey Ireland / Government of Ireland
 Córas Comhordanáidí: Trasteilgean Mercator na hÉireann / Co-ordinate System: Irish Transverse Mercator

LCS Loch Rí
 Lough Ree SAC
 1:5000 O.S. TILE 2693c 47 of 97



**SITE CODE
 000440**

Leagan / Version: 3.02
 Arna chló an / Printed on: 03/08/2023



Rialachán 4(1)(b) / Regulation 4(1)(b)

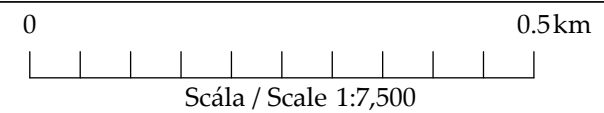
Leathanach 48 de 97 (Co. an Longfoirt, Co. Ros Comáin agus na hIarmhí)
 Page 48 of 97 (Co. Longford, Co. Roscommon and Co. Westmeath)

**LIMISTÉAR FAOI CHAOMHNÚ SPEISIALTA
 SPECIAL AREA OF CONSERVATION**

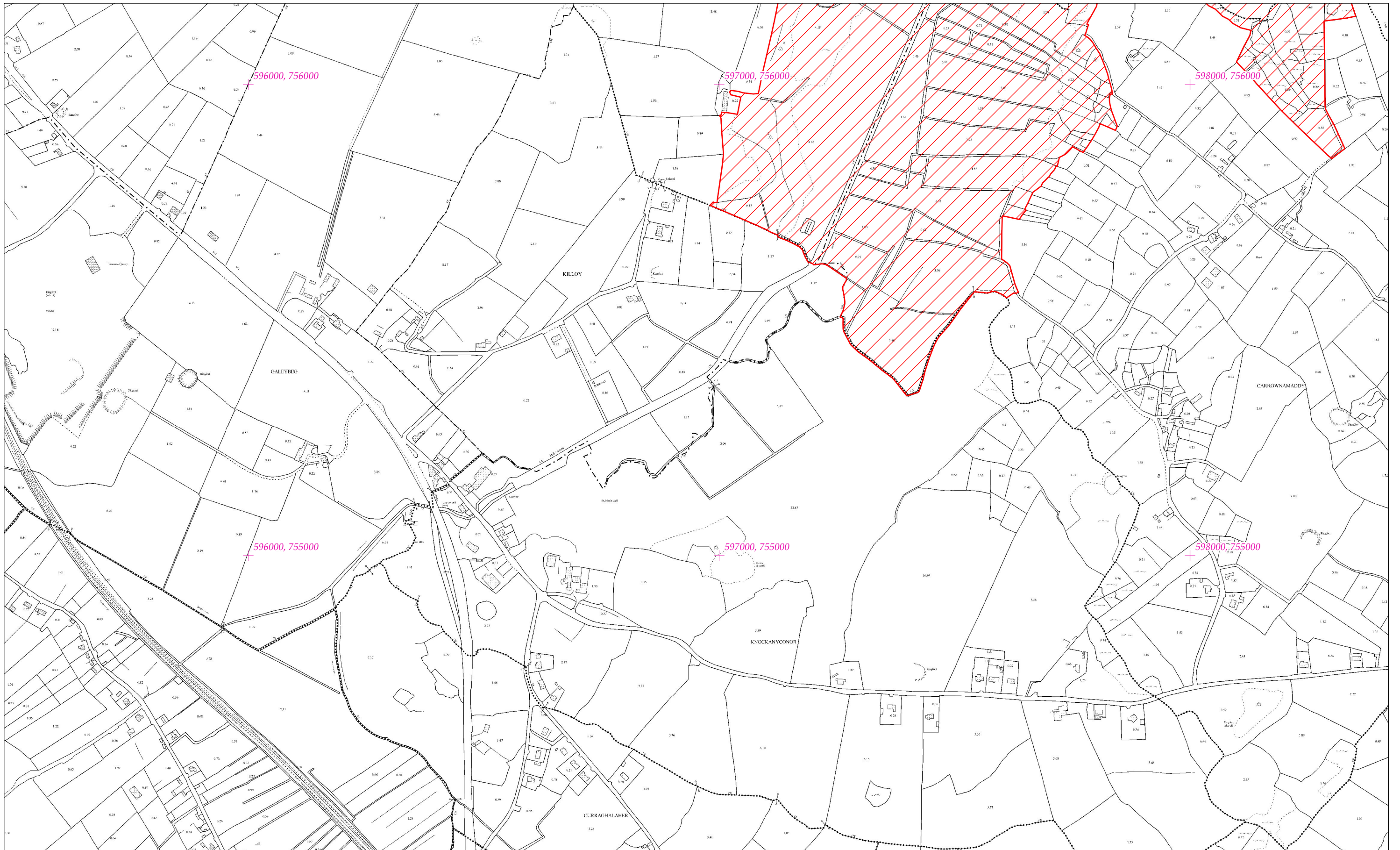
Suirbhéireacht Ordanáis Éireann Ceadúnas Uimhir OSI-NMA-014 © OSI / Rialtas na hÉireann
 Ordnance Survey Ireland Licence No. OSI-NMA-014 © Ordnance Survey Ireland / Government of Ireland
 Córas Comhordanáidí: Trasteilgean Mercator na hÉireann / Co-ordinate System: Irish Transverse Mercator

LCS Loch Rí
 Lough Ree SAC
 1:5000 O.S. TILE 2693d 48 of 97

**SITE CODE
 000440**



Leagan / Version: 3.02
 Arna chló an / Printed on: 03/08/2023



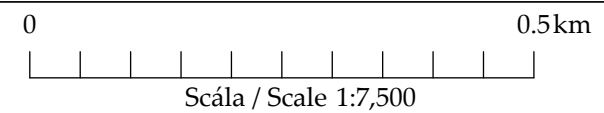
Rialachán 4(1)(b) / Regulation 4(1)(b)

Leathanach 49 de 97 (Co. an Longfoirt, Co. Ros Comáin agus na hIarmhí)
 Page 49 of 97 (Co. Longford, Co. Roscommon and Co. Westmeath)

**LIMISTÉAR FAOI CHAOMHNÚ SPEISIALTA
 SPECIAL AREA OF CONSERVATION**

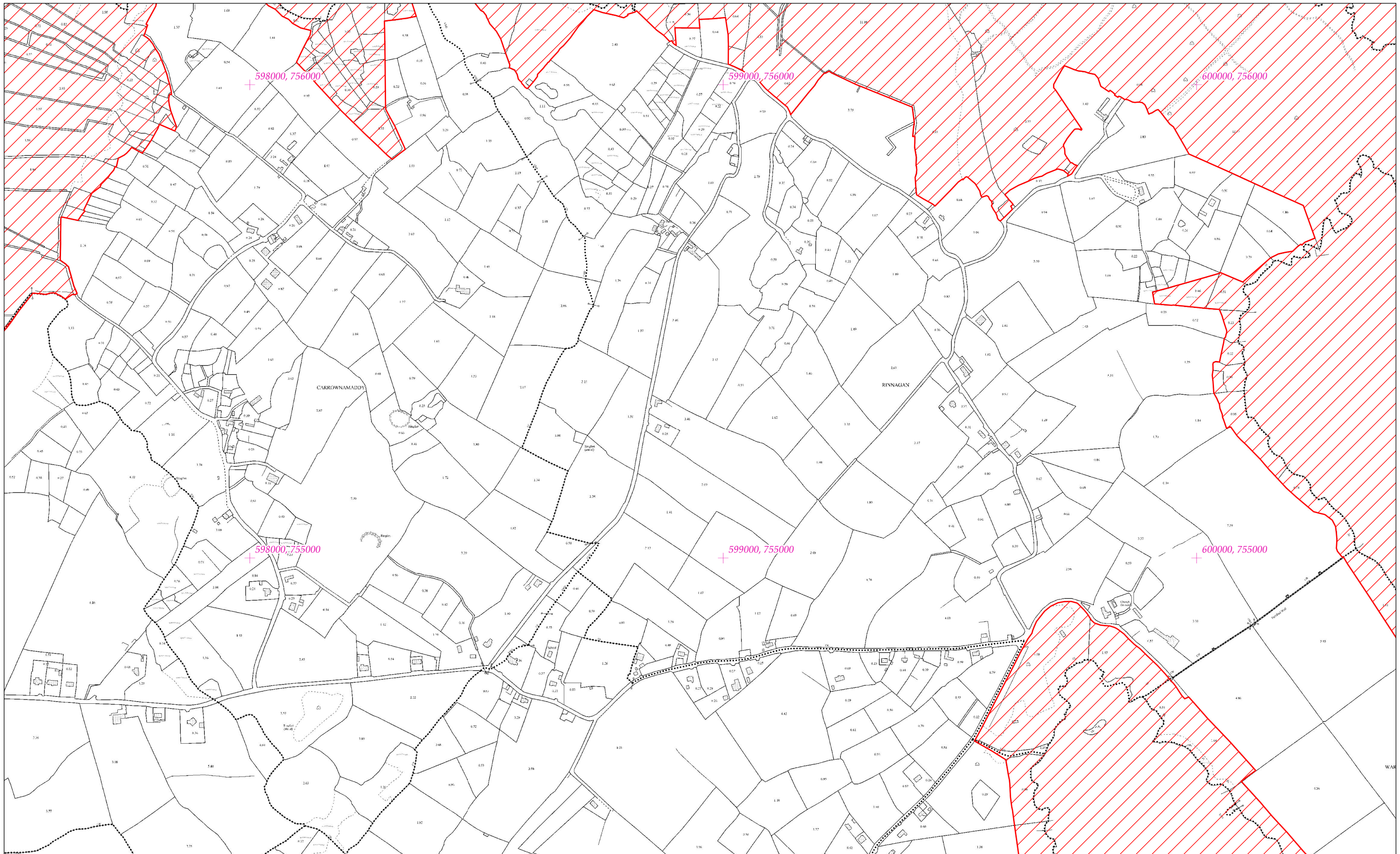
Suirbhéireacht Ordanáis Éireann Ceadúnas Uimhir OSI-NMA-014 © OSI / Rialtas na hÉireann
 Ordnance Survey Ireland Licence No. OSI-NMA-014 © Ordnance Survey Ireland / Government of Ireland
 Córas Comhordanáidí: Trasteilgean Mercator na hÉireann / Co-ordinate System: Irish Transverse Mercator

LCS Loch Rí
 Lough Ree SAC
 1:5000 O.S. TILE 2759a 49 of 97



**SITE CODE
 000440**

Leagan / Version: 3.02
 Arna chló an / Printed on: 03/08/2023



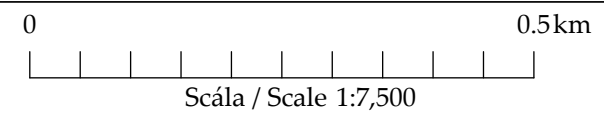
Rialachán 4(1)(b) / Regulation 4(1)(b)

Leathanach 50 de 97 (Co. an Longfoirt, Co. Ros Comáin agus na hIarmhí)
 Page 50 of 97 (Co. Longford, Co. Roscommon and Co. Westmeath)

**LIMISTÉAR FAOI CHAOMHNÚ SPEISIALTA
 SPECIAL AREA OF CONSERVATION**

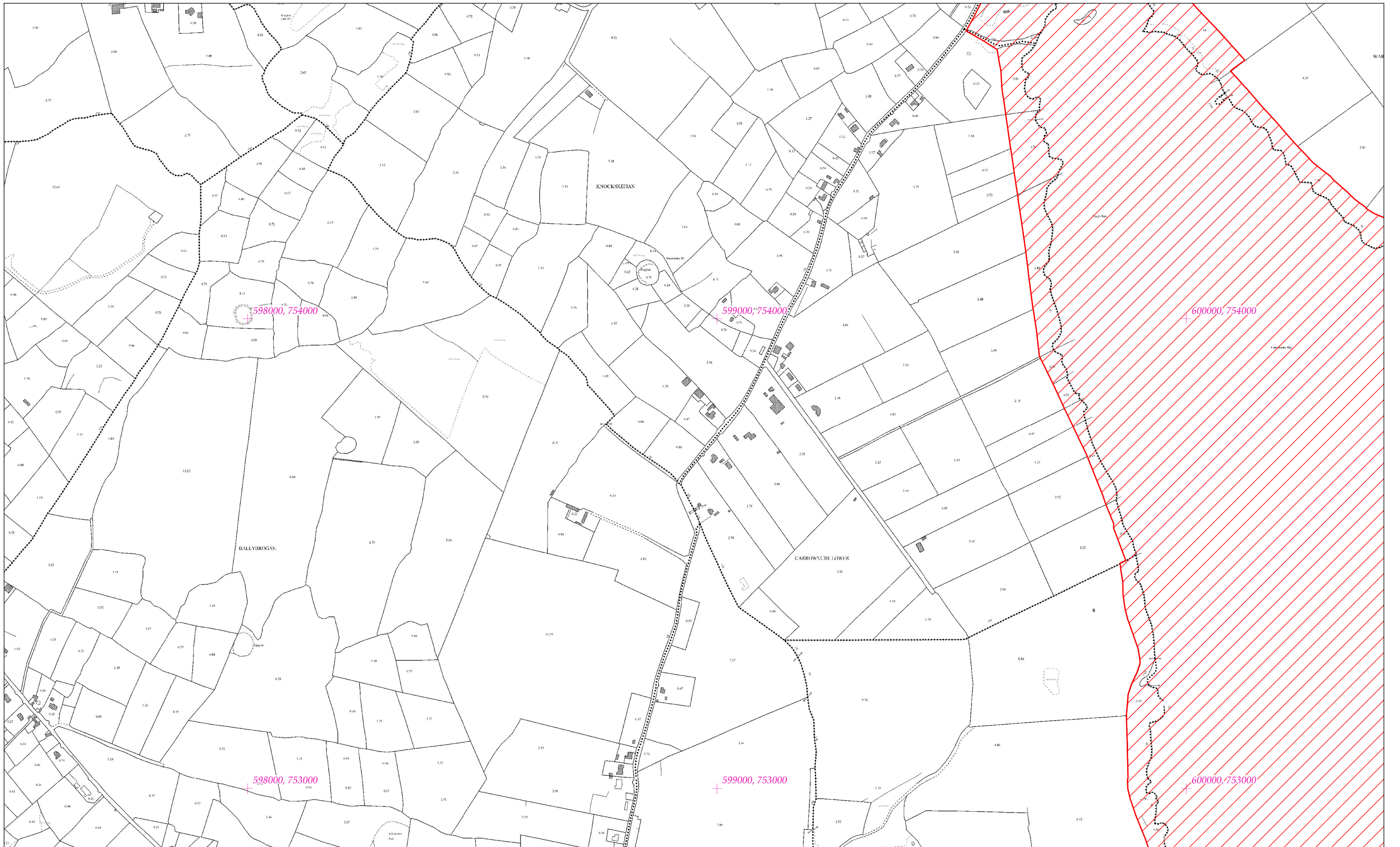
Suirbhéireacht Ordanáis Éireann Ceadúnas Uimhir OSI-NMA-014 © OSI / Rialtas na hÉireann
 Ordnance Survey Ireland Licence No. OSI-NMA-014 © Ordnance Survey Ireland / Government of Ireland
 Córas Comhordanáidí: Trasteilgean Mercator na hÉireann / Co-ordinate System: Irish Transverse Mercator

LCS Loch Rí
 Lough Ree SAC
 1:5000 O.S. TILE 2759b 50 of 97



**SITE CODE
 000440**

Leagan / Version: 3.02
 Arna chló an / Printed on: 03/08/2023



Rialachán 4(1)(b) / Regulation 4(1)(b)

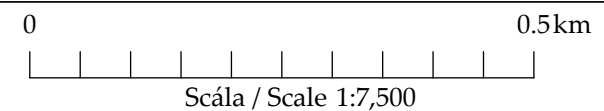
Leathanach 51 de 97 (Co. an Longfoirt, Co. Ros Comáin agus na hIarmhí)
 Page 51 of 97 (Co. Longford, Co. Roscommon and Co. Westmeath)

**LIMISTÉAR FAOI CHAOMHNÚ SPEISIALTA
 SPECIAL AREA OF CONSERVATION**

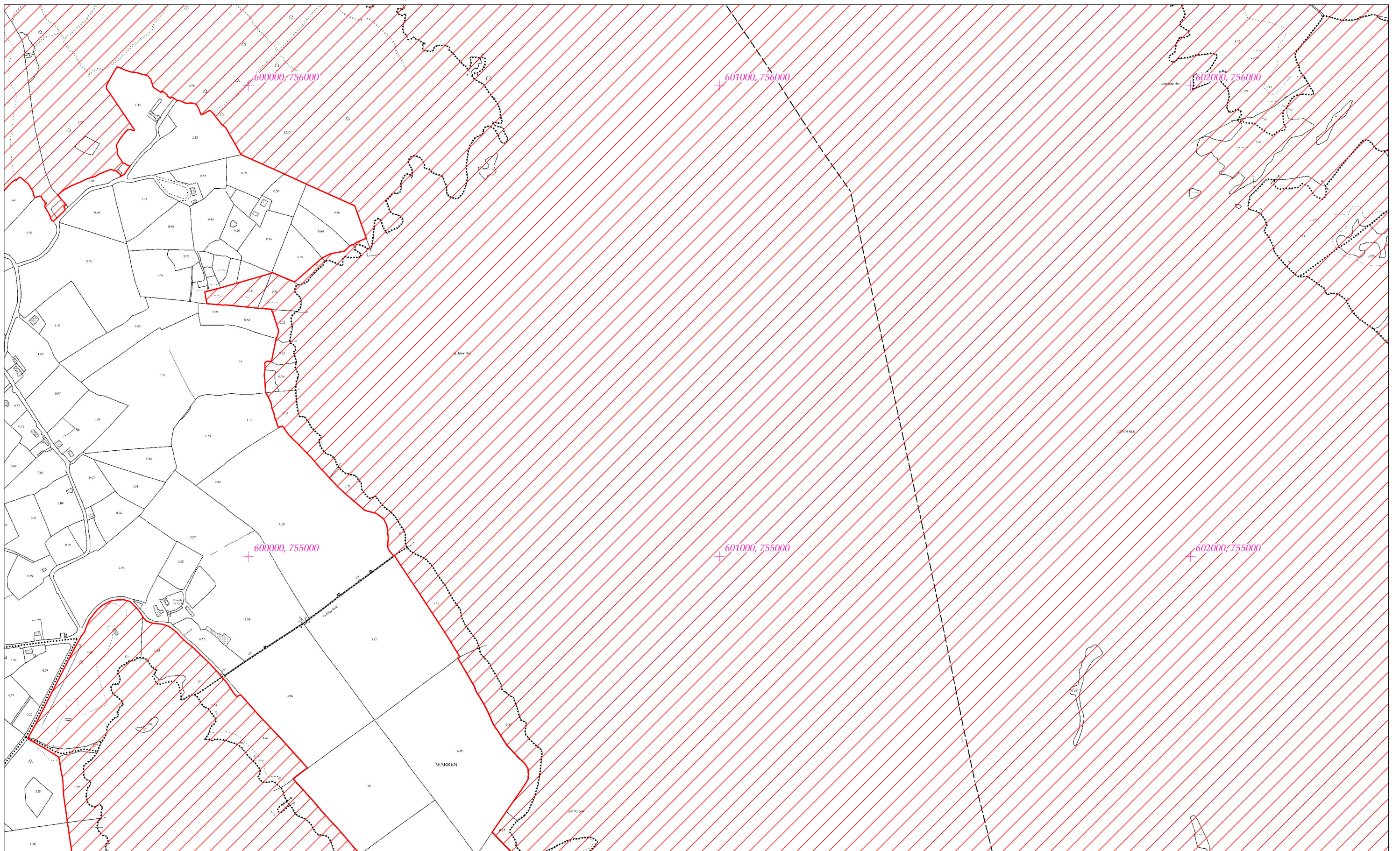
Suirbhéireacht Ordanáis Éireann Ceadúnas Uimhir OSI-NMA-014 © OSI / Rialtas na hÉireann
 Ordnance Survey Ireland Licence No. OSI-NMA-014 © Ordnance Survey Ireland / Government of Ireland
 Córas Comhordanáidí: Trasteilgean Mercator na hÉireann / Co-ordinate System: Irish Transverse Mercator

LCS Loch Rí
 Lough Ree SAC
 1:5000 O.S. TILE 2759d 51 of 97

**SITE CODE
 000440**



Leagan / Version: 3.02
 Arna chló an / Printed on: 03/08/2023



Rialachán 4(1)(b) / Regulation 4(1)(b)

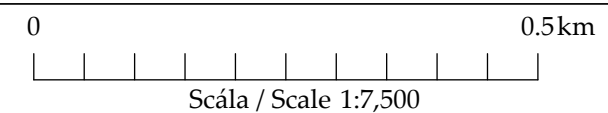
Leathanach 52 de 97 (Co. an Longfoirt, Co. Ros Comáin agus na hIarmhí)
 Page 52 of 97 (Co. Longford, Co. Roscommon and Co. Westmeath)

**LIMISTÉAR FAOI CHAOMHNÚ SPEISIALTA
 SPECIAL AREA OF CONSERVATION**

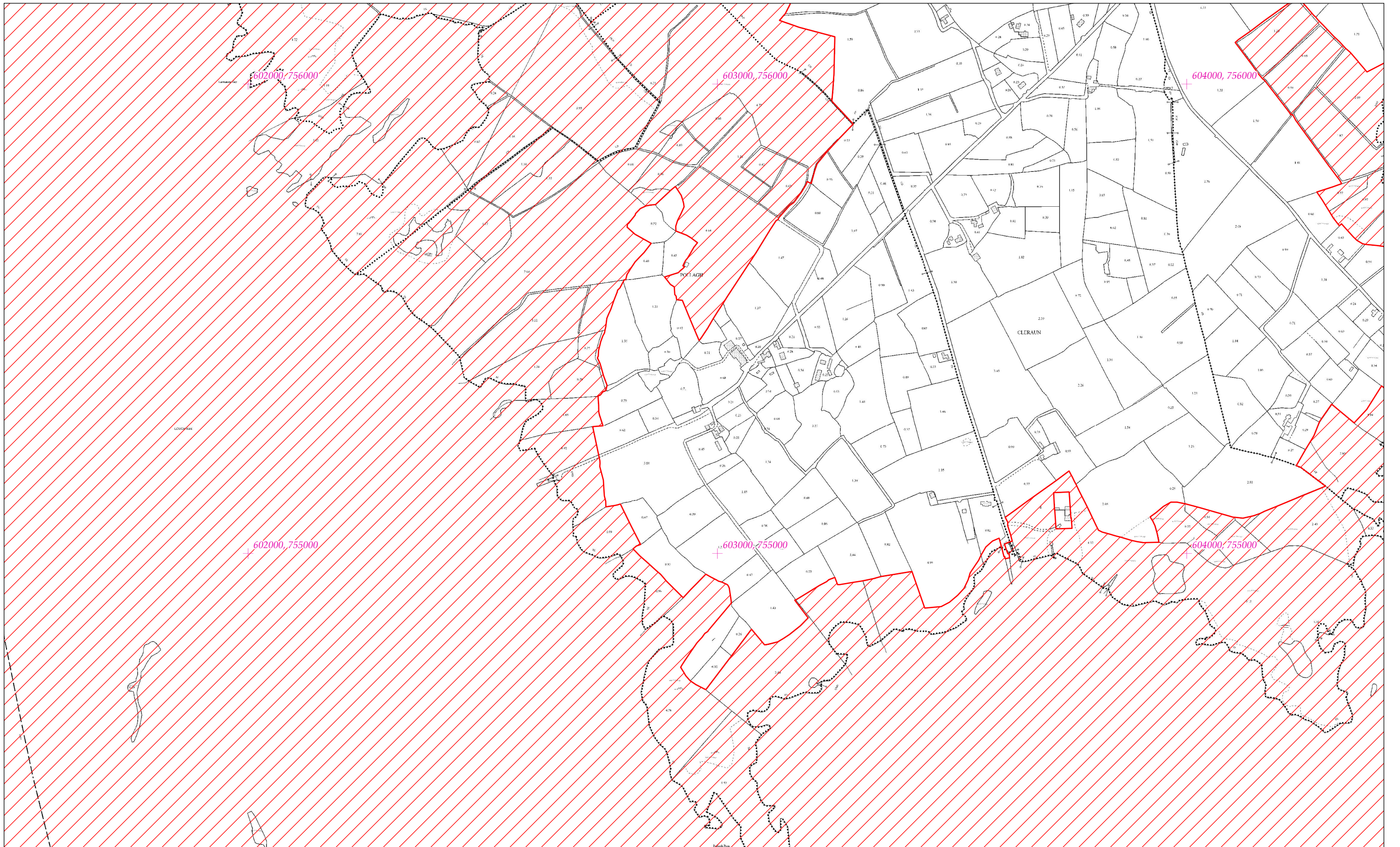
Suirbhéireacht Ordanáis Éireann Ceadúnas Uimhir OSI-NMA-014 © OSI / Rialtas na hÉireann
 Ordnance Survey Ireland Licence No. OSI-NMA-014 © Ordnance Survey Ireland / Government of Ireland
 Córas Comhordanáidí: Trasteilgean Mercator na hÉireann / Co-ordinate System: Irish Transverse Mercator

LCS Loch Rí
 Lough Ree SAC
 1:5000 O.S. TILE 2760a 52 of 97

**SITE CODE
 000440**



Leagan / Version: 3.02
 Arna chló an / Printed on: 03/08/2023



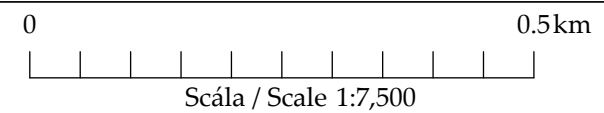
Rialachán 4(1)(b) / Regulation 4(1)(b)

Leathanach 53 de 97 (Co. an Longfoirt, Co. Ros Comáin agus na hIarmhí)
 Page 53 of 97 (Co. Longford, Co. Roscommon and Co. Westmeath)

**LIMISTÉAR FAOI CHAOMHNÚ SPEISIALTA
 SPECIAL AREA OF CONSERVATION**

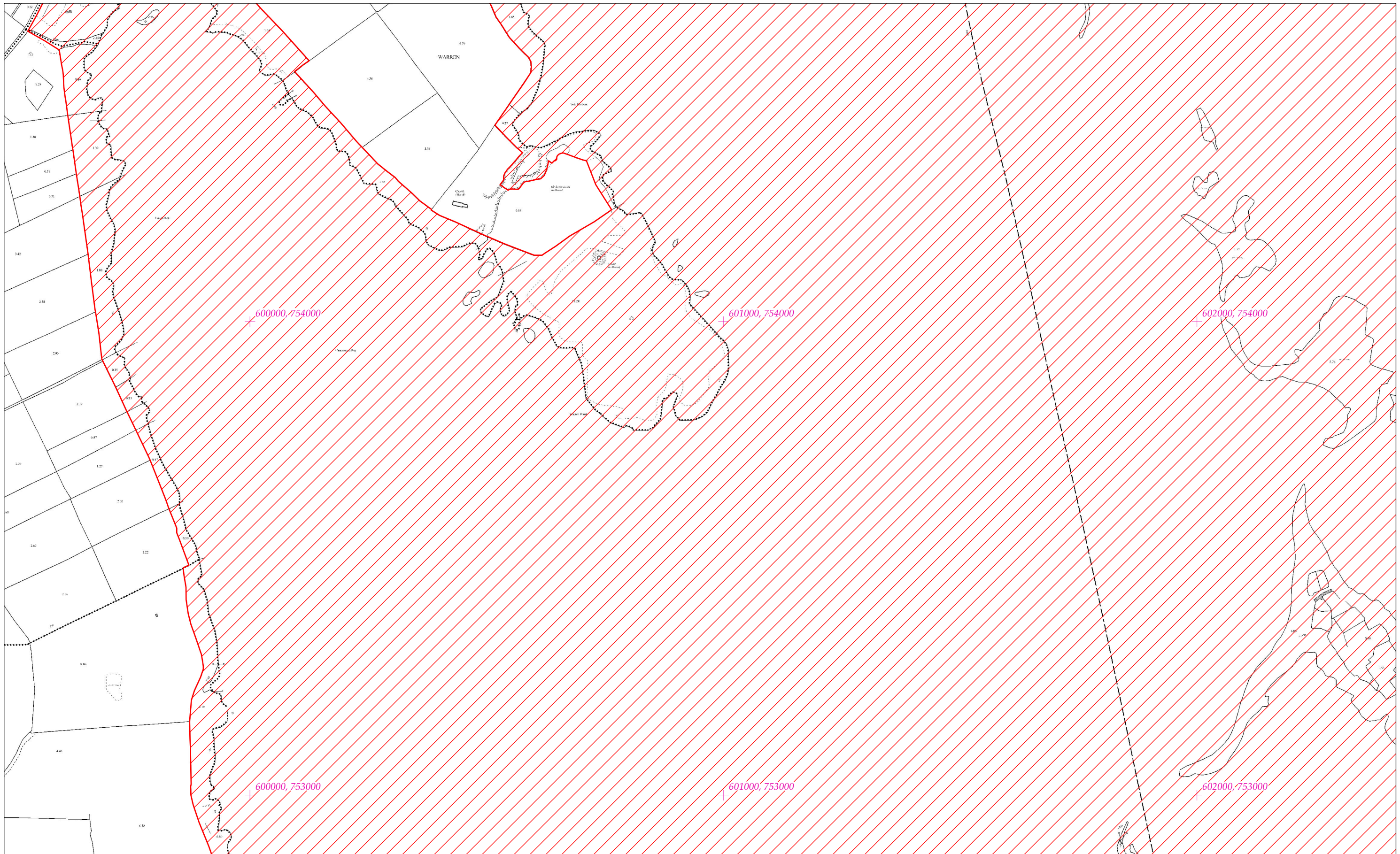
Suirbhéireacht Ordanáis Éireann Ceadúnas Uimhir OSI-NMA-014 © OSI / Rialtas na hÉireann
 Ordnance Survey Ireland Licence No. OSI-NMA-014 © Ordnance Survey Ireland / Government of Ireland
 Córas Comhordanáidí: Trasteilgean Mercator na hÉireann / Co-ordinate System: Irish Transverse Mercator

LCS Loch Rí
 Lough Ree SAC
 1:5000 O.S. TILE 2760b 53 of 97



**SITE CODE
 000440**

Leagan / Version: 3.02
 Arna chló an / Printed on: 03/08/2023



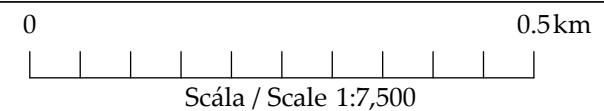
Rialachán 4(1)(b) / Regulation 4(1)(b)

Leathanach 54 de 97 (Co. an Longfoirt, Co. Ros Comáin agus na hIarmhí)
 Page 54 of 97 (Co. Longford, Co. Roscommon and Co. Westmeath)

**LIMISTÉAR FAOI CHAOMHNÚ SPEISIALTA
 SPECIAL AREA OF CONSERVATION**

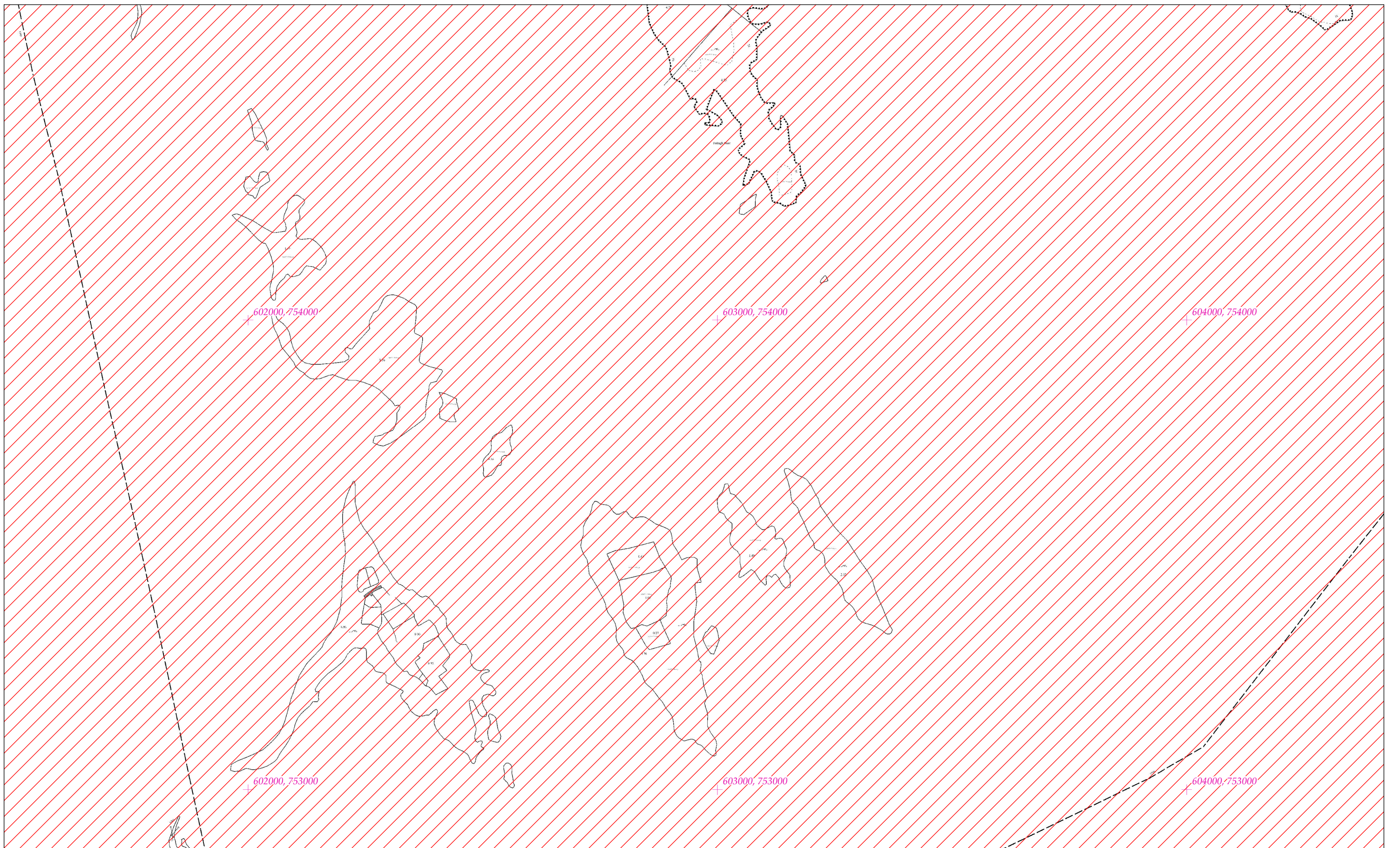
Suirbhéireacht Ordanáis Éireann Ceadúnas Uimhir OSI-NMA-014 © OSI / Rialtas na hÉireann
 Ordnance Survey Ireland Licence No. OSI-NMA-014 © Ordnance Survey Ireland / Government of Ireland
 Córas Comhordanáidí: Trasteilgean Mercator na hÉireann / Co-ordinate System: Irish Transverse Mercator

LCS Loch Rí
 Lough Ree SAC
 1:5000 O.S. TILE 2760c 54 of 97



**SITE CODE
 000440**

Leagan / Version: 3.02
 Arna chló an / Printed on: 03/08/2023



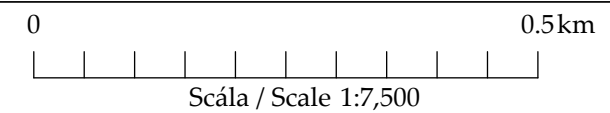
Rialachán 4(1)(b) / Regulation 4(1)(b)

Leathanach 55 de 97 (Co. an Longfoirt, Co. Ros Comáin agus na hIarmhí)
 Page 55 of 97 (Co. Longford, Co. Roscommon and Co. Westmeath)

**LIMISTÉAR FAOI CHAOMHNÚ SPEISIALTA
 SPECIAL AREA OF CONSERVATION**

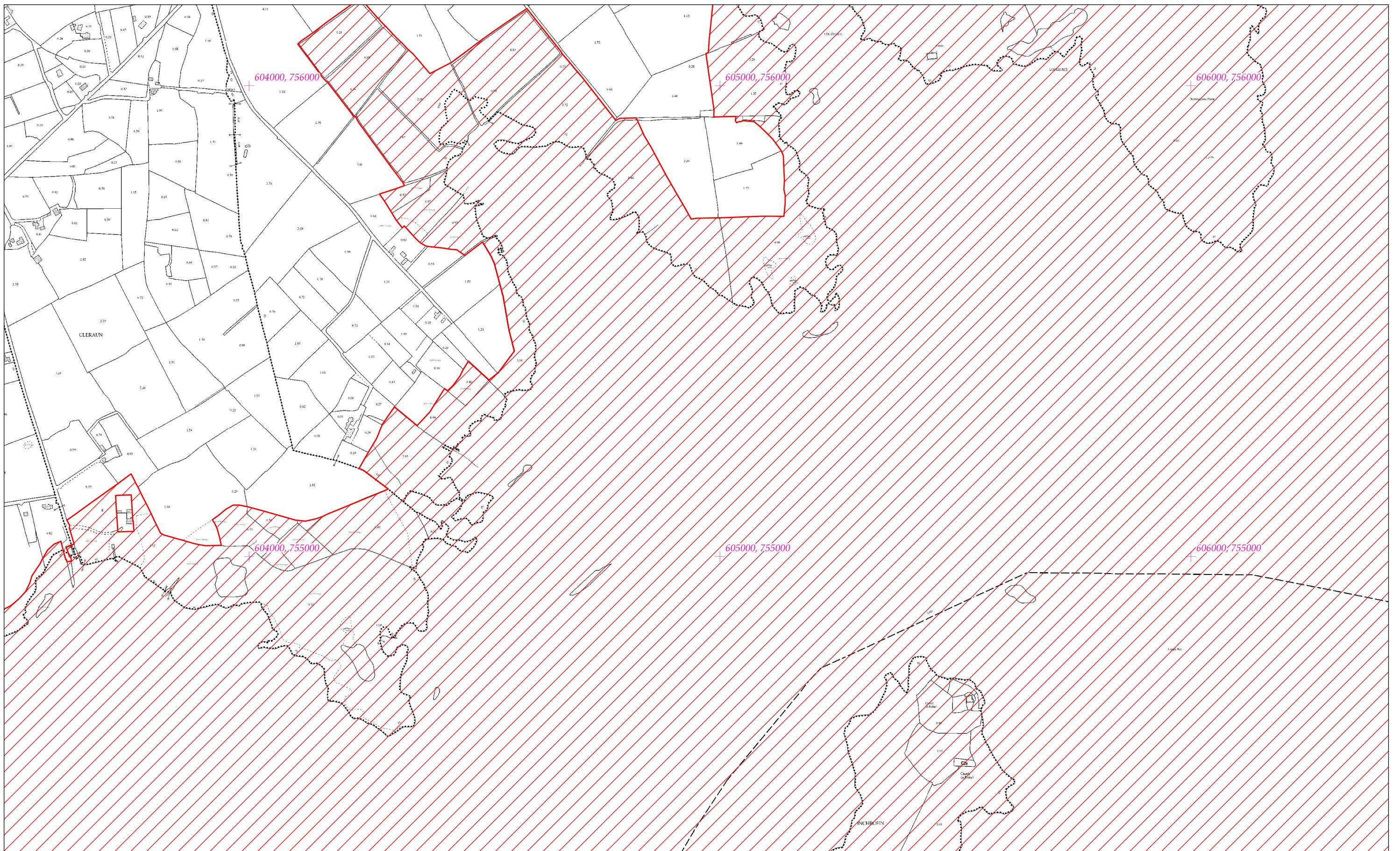
Suirbhéireacht Ordanáis Éireann Ceadúnas Uimhir OSI-NMA-014 © OSI / Rialtas na hÉireann
 Ordnance Survey Ireland Licence No. OSI-NMA-014 © Ordnance Survey Ireland / Government of Ireland
 Córas Comhordanáidí: Trasteilgean Mercator na hÉireann / Co-ordinate System: Irish Transverse Mercator

LCS Loch Rí
 Lough Ree SAC
 1:5000 O.S. TILE 2760d 55 of 97



**SITE CODE
 000440**

Leagan / Version: 3.02
 Arna chló an / Printed on: 03/08/2023



Rialachán 4(1)(b) / Regulation 4(1)(b)

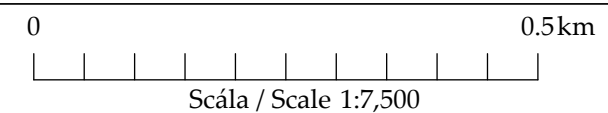
Leathanach 56 de 97 (Co. an Longfoirt, Co. Ros Comáin agus na hIarmhí)
 Page 56 of 97 (Co. Longford, Co. Roscommon and Co. Westmeath)

**LIMISTÉAR FAOI CHAOMHNÚ SPEISIALTA
 SPECIAL AREA OF CONSERVATION**

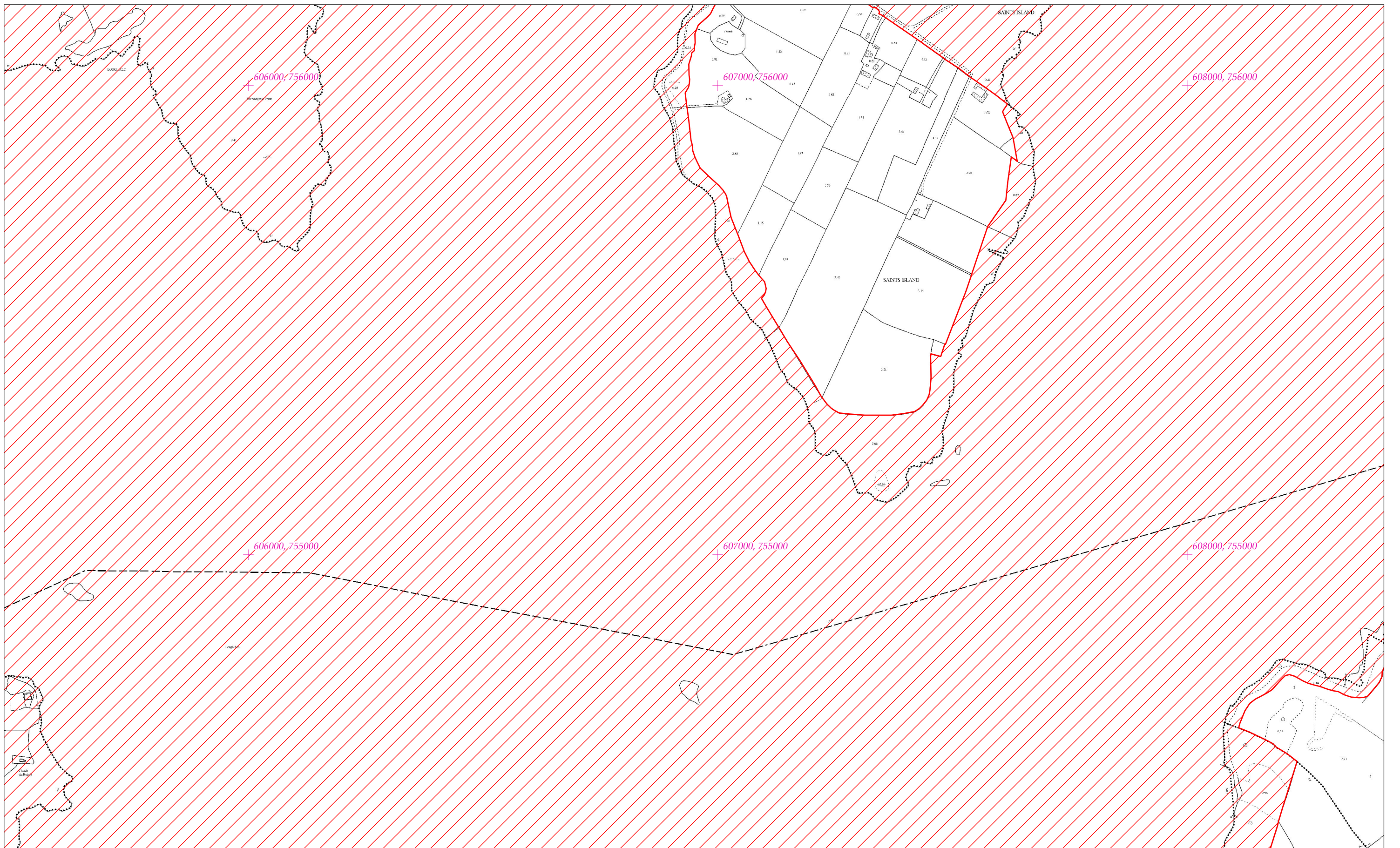
Suirbhéireacht Ordanáis Éireann Ceadúnas Uimhir OSI-NMA-014 © OSI / Rialtas na hÉireann
 Ordnance Survey Ireland Licence No. OSI-NMA-014 © Ordnance Survey Ireland / Government of Ireland
 Córas Comhordanáidí: Trasteilgean Mercator na hÉireann / Co-ordinate System: Irish Transverse Mercator

LCS Loch Rí
 Lough Ree SAC
 1:5000 O.S. TILE 2761a 56 of 97

**SITE CODE
 000440**



Leagan / Version: 3.02
 Arna chló an / Printed on: 03/08/2023



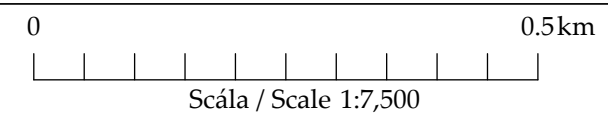
Rialachán 4(1)(b) / Regulation 4(1)(b)

Leathanach 57 de 97 (Co. an Longfoirt, Co. Ros Comáin agus na hIarmhí)
 Page 57 of 97 (Co. Longford, Co. Roscommon and Co. Westmeath)

**LIMISTÉAR FAOI CHAOMHNÚ SPEISIALTA
 SPECIAL AREA OF CONSERVATION**

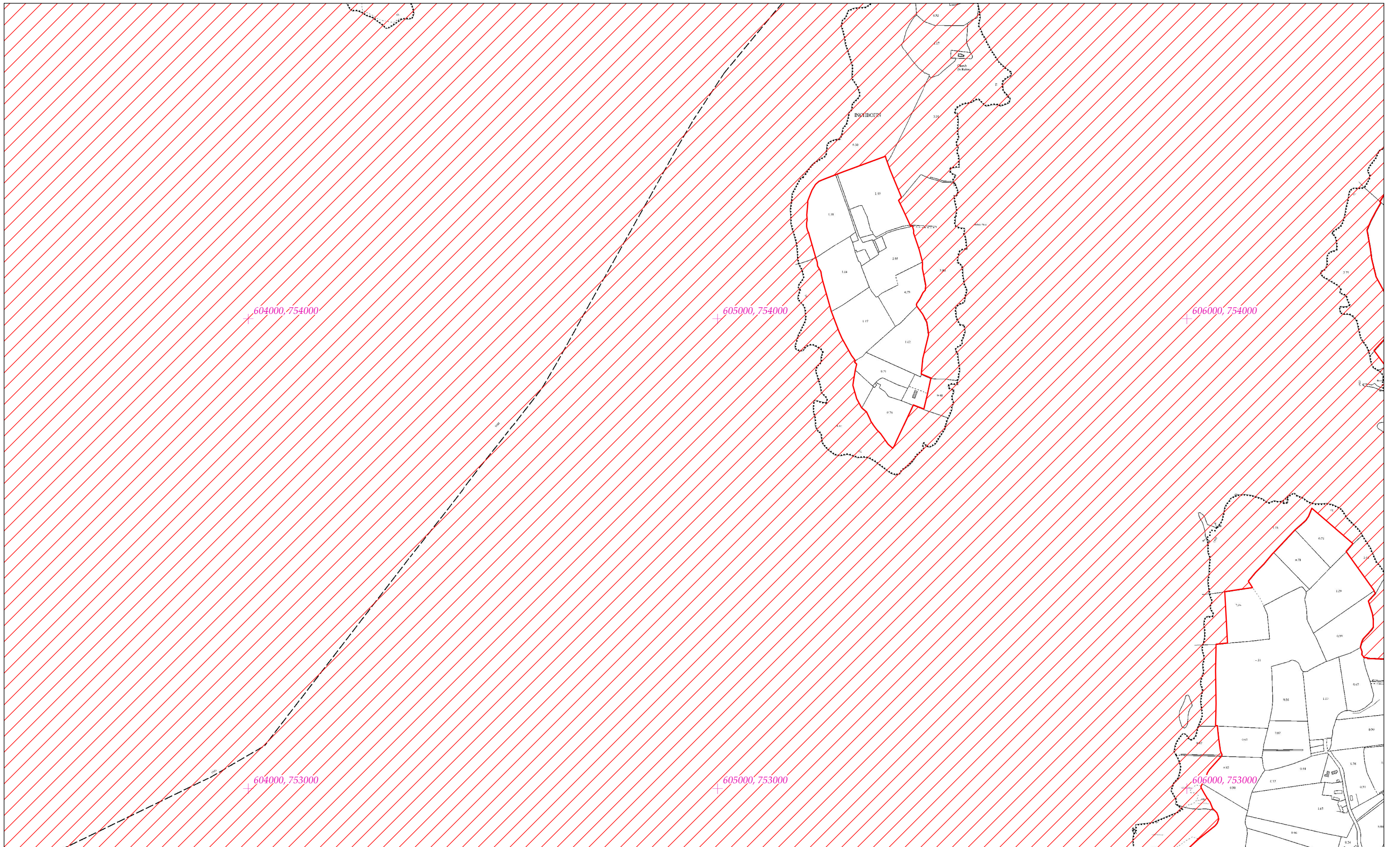
Suirbhéireacht Ordanáis Éireann Ceadúnas Uimhir OSI-NMA-014 © OSI / Rialtas na hÉireann
 Ordnance Survey Ireland Licence No. OSI-NMA-014 © Ordnance Survey Ireland / Government of Ireland
 Córas Comhordanáidí: Trasteilgean Mercator na hÉireann / Co-ordinate System: Irish Transverse Mercator

LCS Loch Rí
 Lough Ree SAC
 1:5000 O.S. TILE 2761b 57 of 97



**SITE CODE
 000440**

Leagan / Version: 3.02
 Arna chló an / Printed on: 03/08/2023



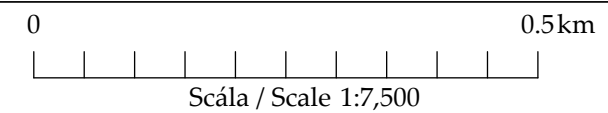
Rialachán 4(1)(b) / Regulation 4(1)(b)

Leathanach 58 de 97 (Co. an Longfoirt, Co. Ros Comáin agus na hIarmhí)
 Page 58 of 97 (Co. Longford, Co. Roscommon and Co. Westmeath)

**LIMISTÉAR FAOI CHAOMHNÚ SPEISIALTA
 SPECIAL AREA OF CONSERVATION**

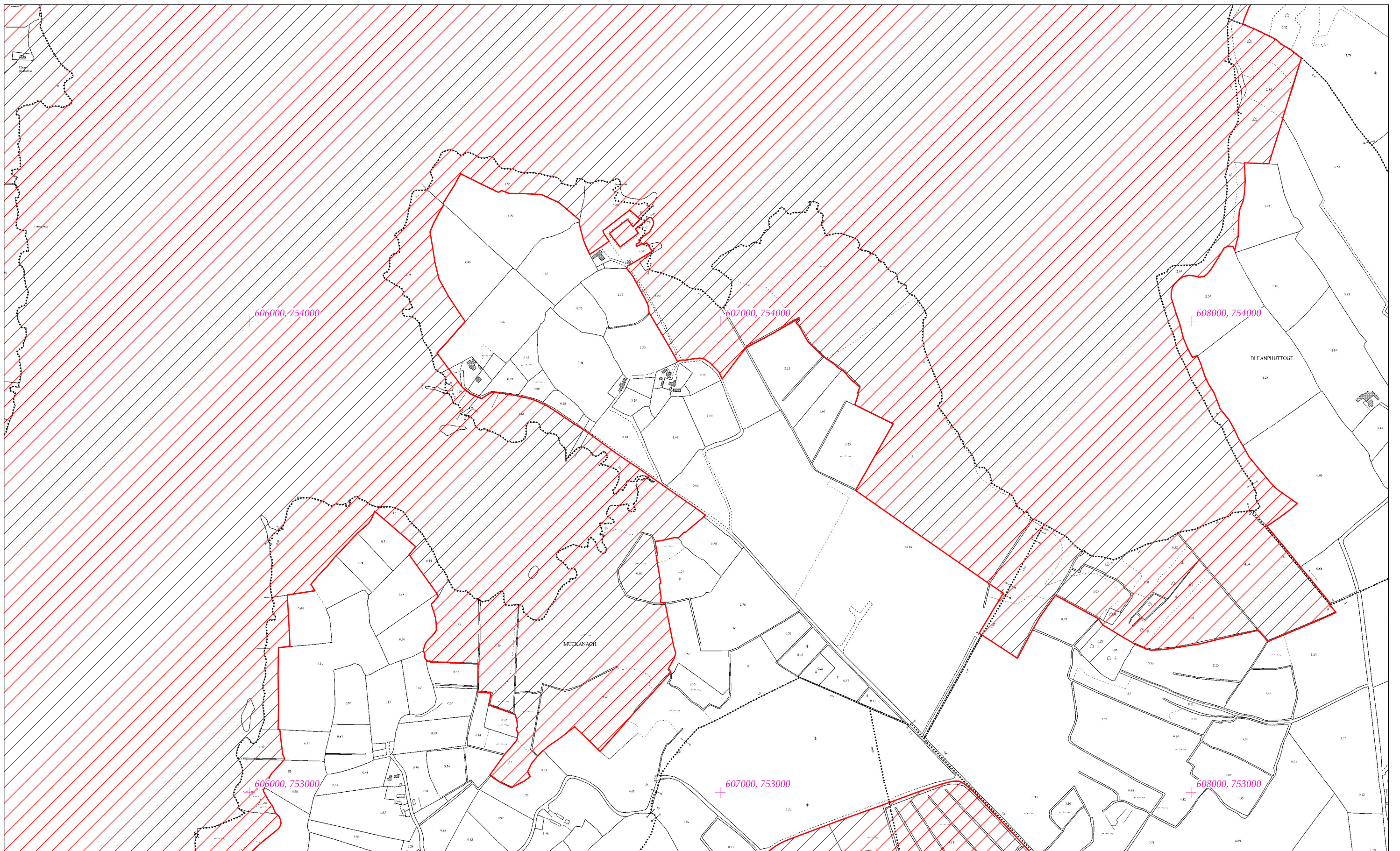
Suirbhéireacht Ordanáis Éireann Ceadúnas Uimhir OSI-NMA-014 © OSI / Rialtas na hÉireann
 Ordnance Survey Ireland Licence No. OSI-NMA-014 © Ordnance Survey Ireland / Government of Ireland
 Córas Comhordanáidí: Trasteilgean Mercator na hÉireann / Co-ordinate System: Irish Transverse Mercator

LCS Loch Rí
 Lough Ree SAC
 1:5000 O.S. TILE 2761c 58 of 97



**SITE CODE
 000440**

Leagan / Version: 3.02
 Arna chló an / Printed on: 03/08/2023



Rialachán 4(1)(b) / Regulation 4(1)(b)

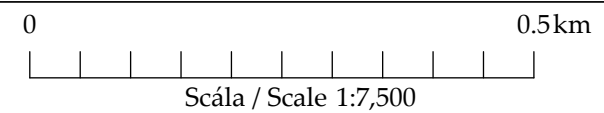
Leathanach 59 de 97 (Co. an Longfoirt, Co. Ros Comáin agus na hIarmhí)
 Page 59 of 97 (Co. Longford, Co. Roscommon and Co. Westmeath)

**LIMISTÉAR FAOI CHAOMHNÚ SPEISIALTA
 SPECIAL AREA OF CONSERVATION**

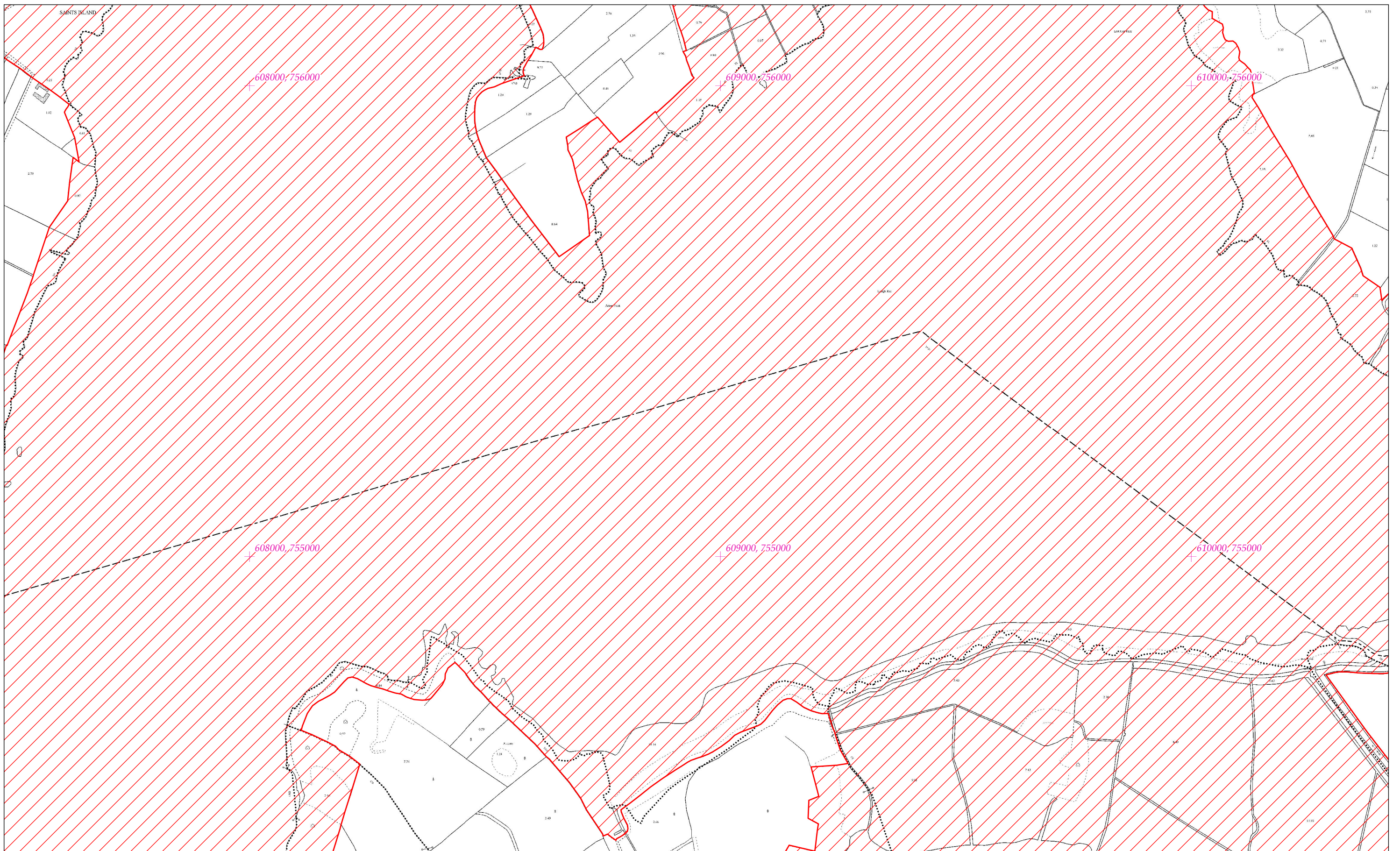
Suirbhéireacht Ordnáis Éireann Ceadúnas Uimhir OSI-NMA-014 © OSI / Rialtas na hÉireann
 Ordnance Survey Ireland Licence No. OSI-NMA-014 © Ordnance Survey Ireland / Government of Ireland
 Córas Comhordanáidí: Trasteilgean Mercator na hÉireann / Co-ordinate System: Irish Transverse Mercator

LCS Loch Rí
 Lough Ree SAC
 1:5000 O.S. TILE 2761d 59 of 97

**SITE CODE
 000440**



Leagan / Version: 3.02
 Arna chló an / Printed on: 03/08/2023



Rialachán 4(1)(b) / Regulation 4(1)(b)

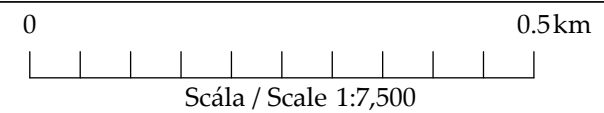
Leathanach 60 de 97 (Co. an Longfoirt, Co. Ros Comáin agus na hIarmhí)
 Page 60 of 97 (Co. Longford, Co. Roscommon and Co. Westmeath)

**LIMISTÉAR FAOI CHAOMHNÚ SPEISIALTA
 SPECIAL AREA OF CONSERVATION**

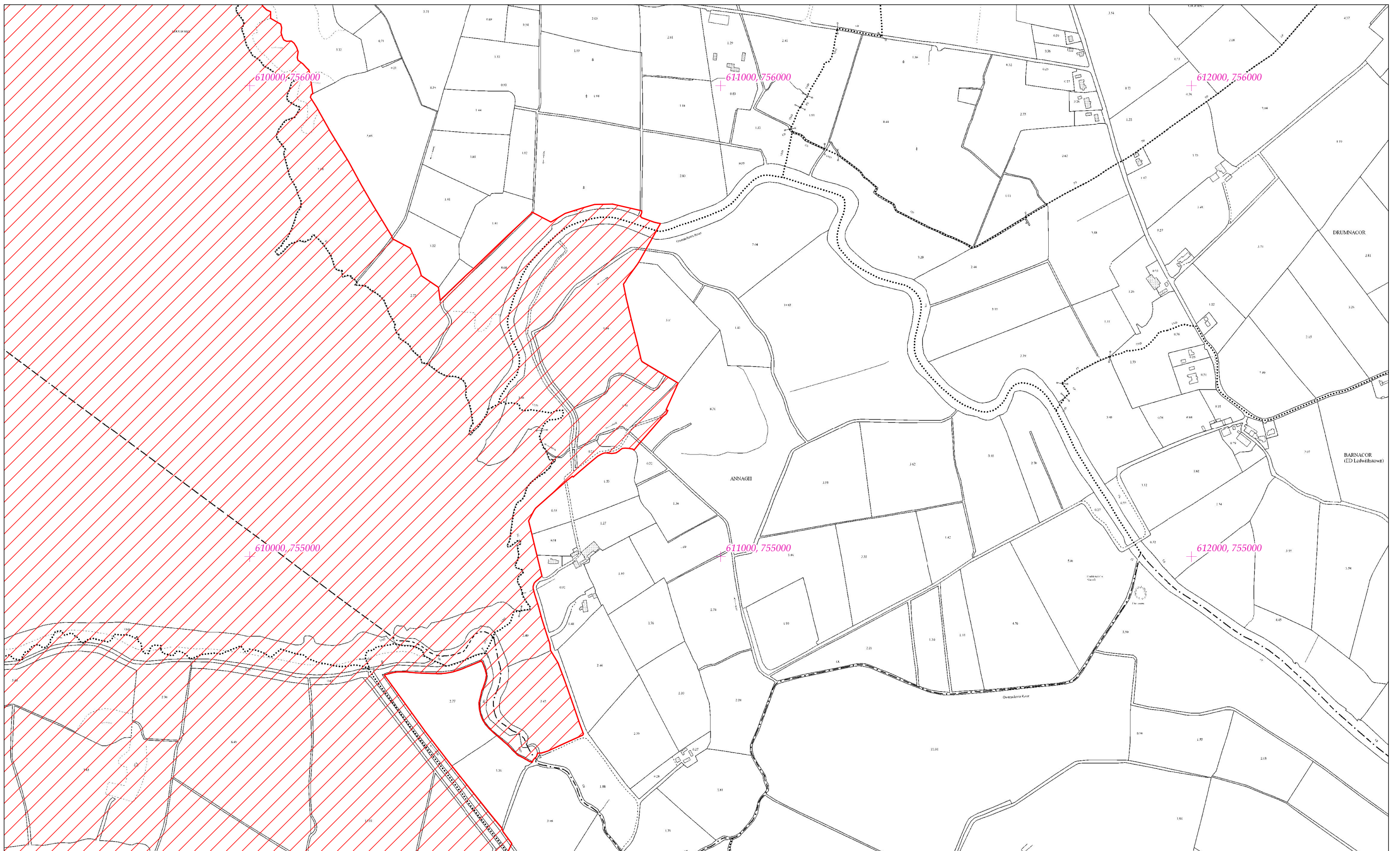
Suirbhéireacht Ordanáis Éireann Ceadúnas Uimhir OSI-NMA-014 © OSI / Rialtas na hÉireann
 Ordnance Survey Ireland Licence No. OSI-NMA-014 © Ordnance Survey Ireland / Government of Ireland
 Córas Comhordanáidí: Trasteilgean Mercator na hÉireann / Co-ordinate System: Irish Transverse Mercator

LCS Loch Rí
 Lough Ree SAC
 1:5000 O.S. TILE 2762a 60 of 97

**SITE CODE
 000440**



Leagan / Version: 3.02
 Arna chló an / Printed on: 03/08/2023



Rialachán 4(1)(b) / Regulation 4(1)(b)

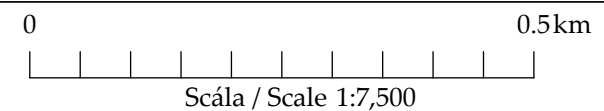
Leathanach 61 de 97 (Co. an Longfoirt, Co. Ros Comáin agus na hIarmhí)
 Page 61 of 97 (Co. Longford, Co. Roscommon and Co. Westmeath)

**LIMISTÉAR FAOI CHAOMHNÚ SPEISIALTA
 SPECIAL AREA OF CONSERVATION**

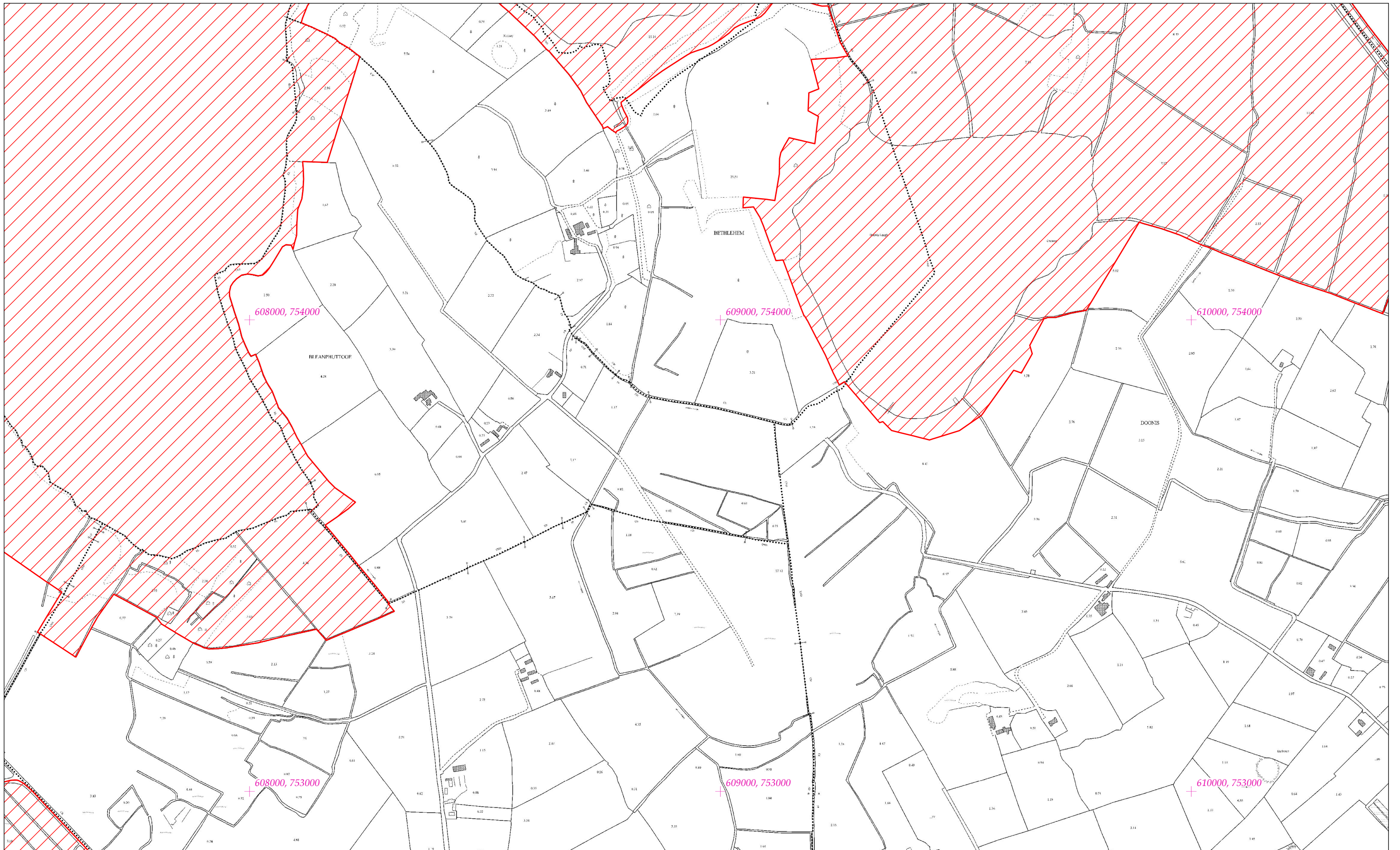
Suirbhéireacht Ordanáis Éireann Ceadúnas Uimhir OSI-NMA-014 © OSI / Rialtas na hÉireann
 Ordnance Survey Ireland Licence No. OSI-NMA-014 © Ordnance Survey Ireland / Government of Ireland
 Córas Comhordanáidí: Trasteilgean Mercator na hÉireann / Co-ordinate System: Irish Transverse Mercator

LCS Loch Rí
 Lough Ree SAC
 1:5000 O.S. TILE 2762b 61 of 97

**SITE CODE
 000440**



Leagan / Version: 3.02
 Arna chló an / Printed on: 03/08/2023



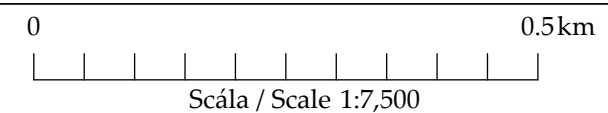
Rialachán 4(1)(b) / Regulation 4(1)(b)

Leathanach 62 de 97 (Co. an Longfoirt, Co. Ros Comáin agus na hIarmhí)
 Page 62 of 97 (Co. Longford, Co. Roscommon and Co. Westmeath)

**LIMISTÉAR FAOI CHAOMHNÚ SPEISIALTA
 SPECIAL AREA OF CONSERVATION**

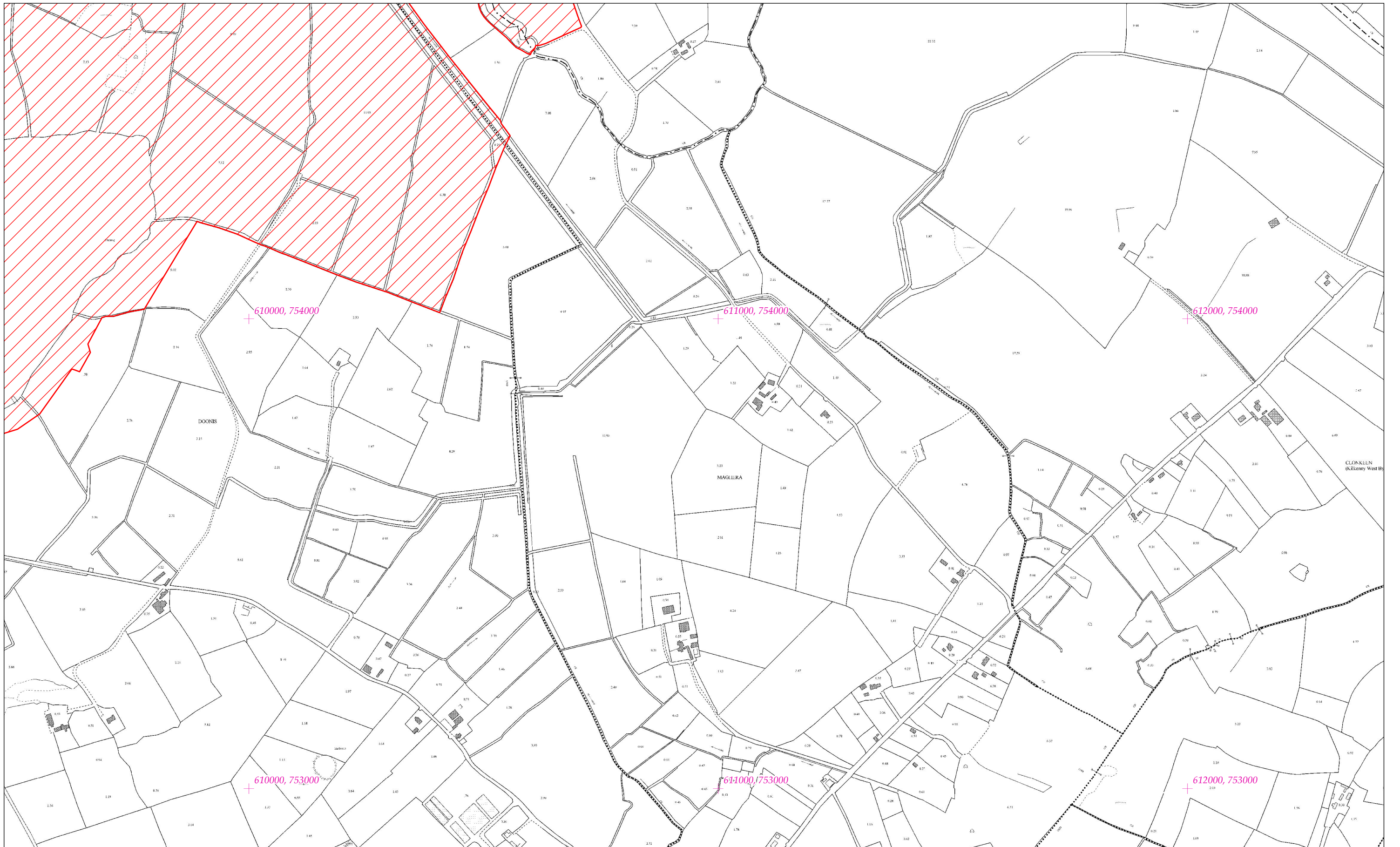
Suirbhéireacht Ordanáis Éireann Ceadúnas Uimhir OSI-NMA-014 © OSI / Rialtas na hÉireann
 Ordnance Survey Ireland Licence No. OSI-NMA-014 © Ordnance Survey Ireland / Government of Ireland
 Córas Comhordanáidí: Trasteilgean Mercator na hÉireann / Co-ordinate System: Irish Transverse Mercator

LCS Loch Rí
 Lough Ree SAC
 1:5000 O.S. TILE 2762c 62 of 97



**SITE CODE
 000440**

Leagan / Version: 3.02
 Arna chló an / Printed on: 03/08/2023



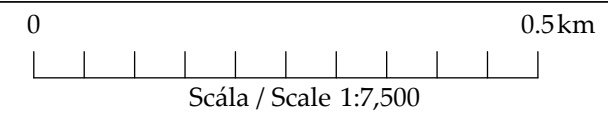
Rialachán 4(1)(b) / Regulation 4(1)(b)

Leathanach 63 de 97 (Co. an Longfoirt, Co. Ros Comáin agus na hIarmhí)
 Page 63 of 97 (Co. Longford, Co. Roscommon and Co. Westmeath)

**LIMISTÉAR FAOI CHAOMHNÚ SPEISIALTA
 SPECIAL AREA OF CONSERVATION**

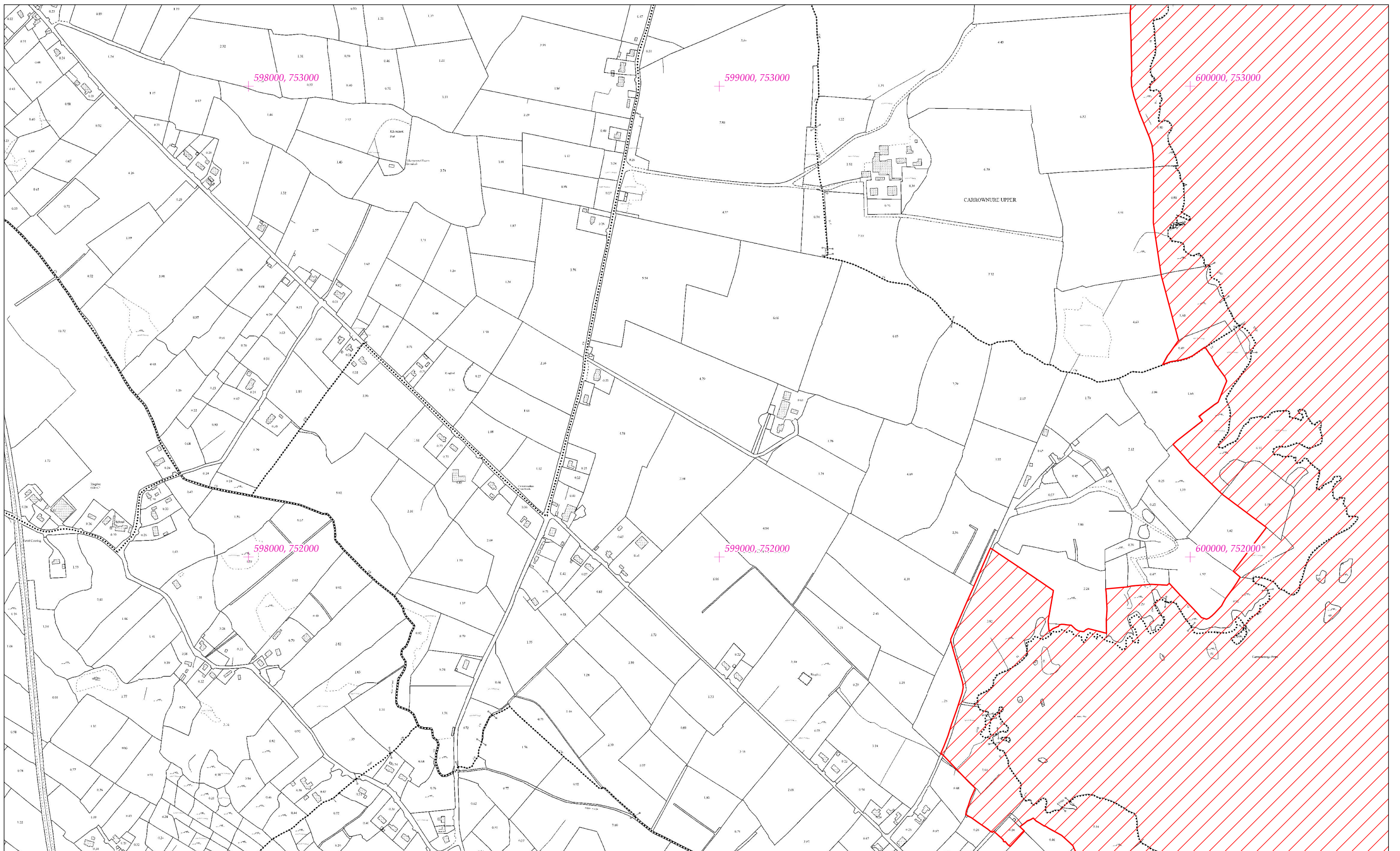
Suirbhéireacht Ordanáis Éireann Ceadúnas Uimhir OSI-NMA-014 © OSI / Rialtas na hÉireann
 Ordnance Survey Ireland Licence No. OSI-NMA-014 © Ordnance Survey Ireland / Government of Ireland
 Córas Comhordanáidí: Trasteilgean Mercator na hÉireann / Co-ordinate System: Irish Transverse Mercator

LCS Loch Rí
 Lough Ree SAC
 1:5000 O.S. TILE 2762d 63 of 97



**SITE CODE
 000440**

Leagan / Version: 3.02
 Arna chló an / Printed on: 03/08/2023



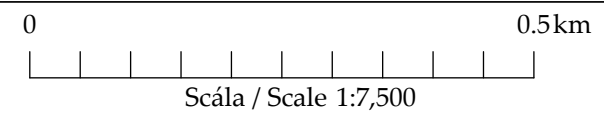
Rialachán 4(1)(b) / Regulation 4(1)(b)

Leathanach 64 de 97 (Co. an Longfoirt, Co. Ros Comáin agus na hIarmhí)
 Page 64 of 97 (Co. Longford, Co. Roscommon and Co. Westmeath)

**LIMISTÉAR FAOI CHAOMHNÚ SPEISIALTA
 SPECIAL AREA OF CONSERVATION**

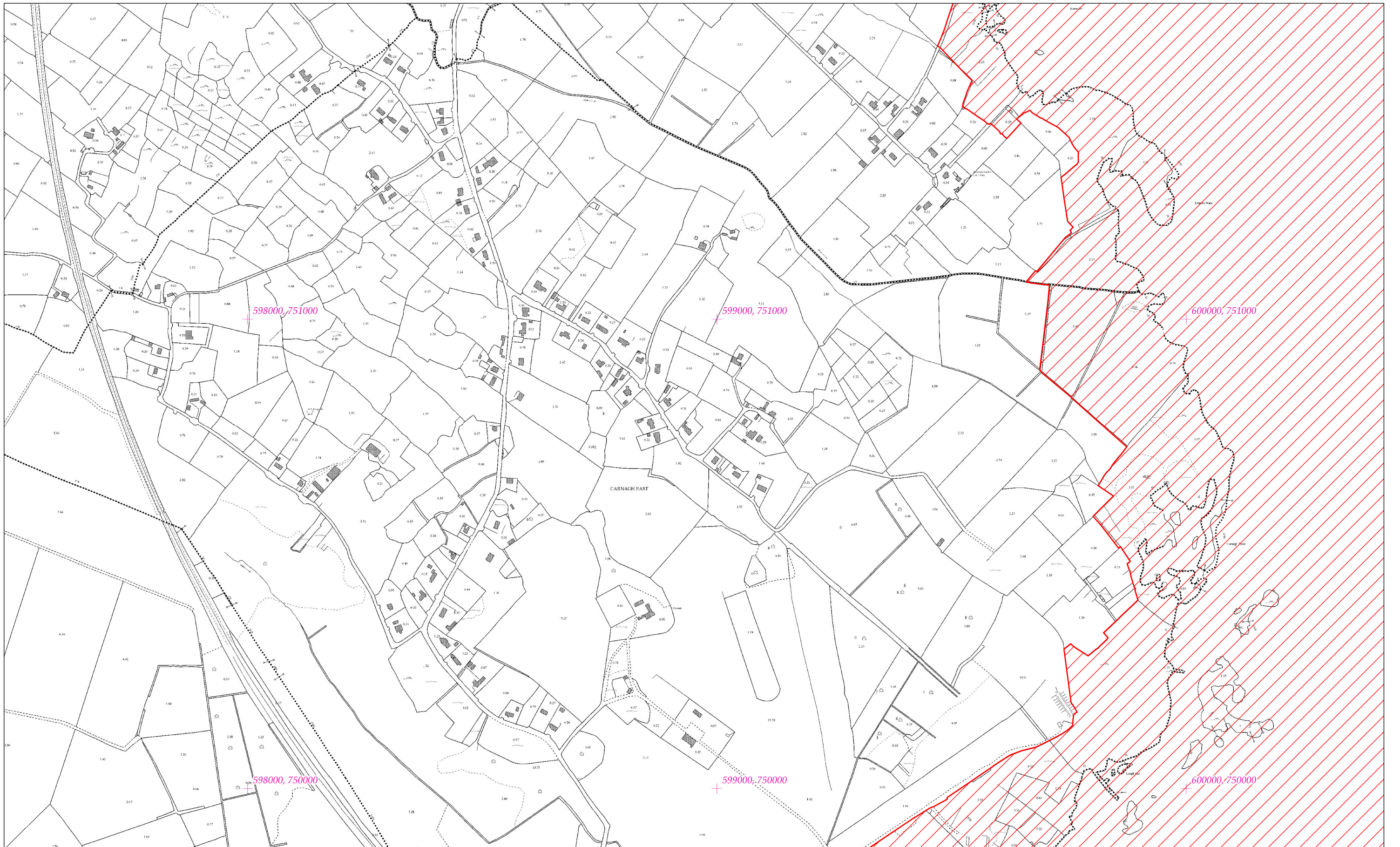
Suirbhéireacht Ordanáis Éireann Ceadúnas Uimhir OSI-NMA-014 © OSI / Rialtas na hÉireann
 Ordnance Survey Ireland Licence No. OSI-NMA-014 © Ordnance Survey Ireland / Government of Ireland
 Córas Comhordanáidí: Trasteilgean Mercator na hÉireann / Co-ordinate System: Irish Transverse Mercator

LCS Loch Rí
 Lough Ree SAC
 1:5000 O.S. TILE 2827b 64 of 97



**SITE CODE
 000440**

Leagan / Version: 3.02
 Arna chló an / Printed on: 03/08/2023



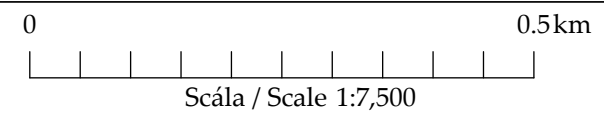
Rialachán 4(1)(b) / Regulation 4(1)(b)

Leathanach 65 de 97 (Co. an Longfoirt, Co. Ros Comáin agus na hIarmhí)
 Page 65 of 97 (Co. Longford, Co. Roscommon and Co. Westmeath)

**LIMISTÉAR FAOI CHAOMHNÚ SPEISIALTA
 SPECIAL AREA OF CONSERVATION**

Suirbhéireacht Ordanáis Éireann Ceadúnas Uimhir OSI-NMA-014 © OSI / Rialtas na hÉireann
 Ordnance Survey Ireland Licence No. OSI-NMA-014 © Ordnance Survey Ireland / Government of Ireland
 Córas Comhordanáidí: Trasteilgean Mercator na hÉireann / Co-ordinate System: Irish Transverse Mercator

LCS Loch Rí
 Lough Ree SAC
 1:5000 O.S. TILE 2827d 65 of 97



**SITE CODE
 000440**

Leagan / Version: 3.02
 Arna chló an / Printed on: 03/08/2023



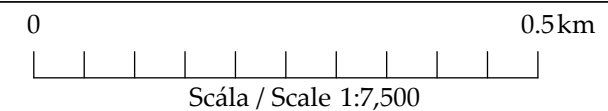
Rialachán 4(1)(b) / Regulation 4(1)(b)

Leathanach 66 de 97 (Co. an Longfoirt, Co. Ros Comáin agus na hIarmhí)
 Page 66 of 97 (Co. Longford, Co. Roscommon and Co. Westmeath)

**LIMISTÉAR FAOI CHAOMHNÚ SPEISIALTA
 SPECIAL AREA OF CONSERVATION**

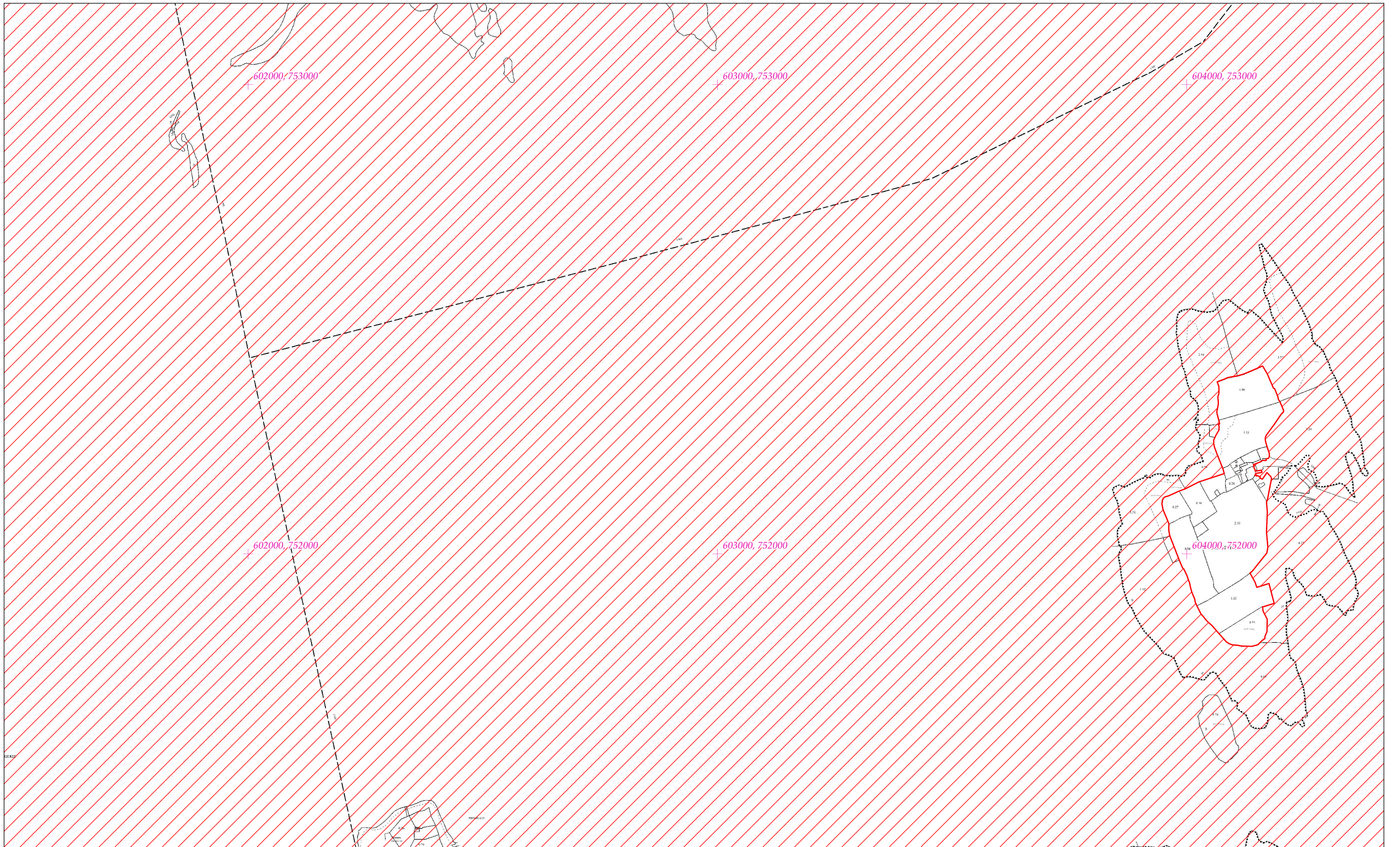
Suirbhéireacht Ordanáis Éireann Ceadúnas Uimhir OSI-NMA-014 © OSI / Rialtas na hÉireann
 Ordnance Survey Ireland Licence No. OSI-NMA-014 © Ordnance Survey Ireland / Government of Ireland
 Córas Comhordanáidí: Trasteilgean Mercator na hÉireann / Co-ordinate System: Irish Transverse Mercator

LCS Loch Rí
 Lough Ree SAC
 1:5000 O.S. TILE 2828a 66 of 97



**SITE CODE
 000440**

Leagan / Version: 3.02
 Arna chló an / Printed on: 03/08/2023



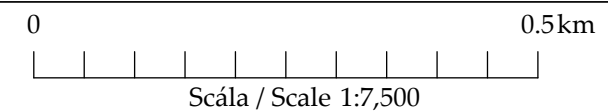
Rialachán 4(1)(b) / Regulation 4(1)(b)

Leathanach 67 de 97 (Co. an Longfoirt, Co. Ros Comáin agus na hIarmhí)
 Page 67 of 97 (Co. Longford, Co. Roscommon and Co. Westmeath)

**LIMISTÉAR FAOI CHAOMHNÚ SPEISIALTA
 SPECIAL AREA OF CONSERVATION**

Suirbhéireacht Ordanáis Éireann Ceadúnas Uimhir OSI-NMA-014 © OSI / Rialtas na hÉireann
 Ordnance Survey Ireland Licence No. OSI-NMA-014 © Ordnance Survey Ireland / Government of Ireland
 Córas Comhordanáidí: Trasteilgean Mercator na hÉireann / Co-ordinate System: Irish Transverse Mercator

LCS Loch Rí
 Lough Ree SAC
 1:5000 O.S. TILE 2828b 67 of 97



**SITE CODE
 000440**

Leagan / Version: 3.02
 Arna chló an / Printed on: 03/08/2023



Rialachán 4(1)(b) / Regulation 4(1)(b)

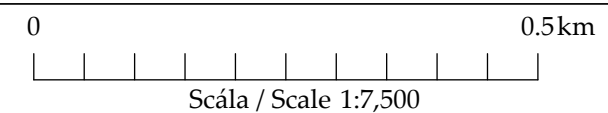
Leathanach 68 de 97 (Co. an Longfoirt, Co. Ros Comáin agus na hIarmhí)
 Page 68 of 97 (Co. Longford, Co. Roscommon and Co. Westmeath)

**LIMISTÉAR FAOI CHAOMHNÚ SPEISIALTA
 SPECIAL AREA OF CONSERVATION**

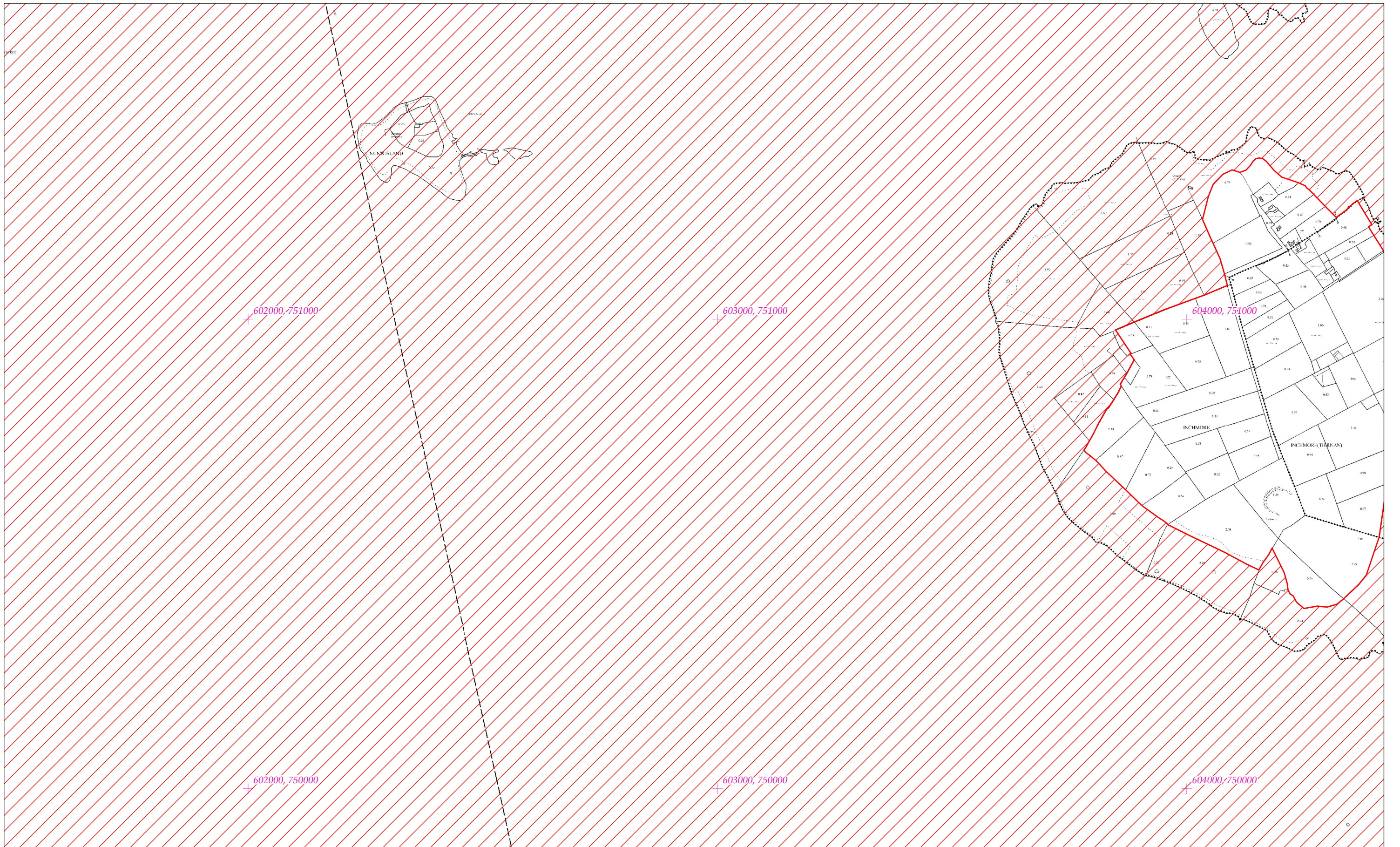
Suirbhéireacht Ordanáis Éireann Ceadúnas Uimhir OSI-NMA-014 © OSI / Rialtas na hÉireann
 Ordnance Survey Ireland Licence No. OSI-NMA-014 © Ordnance Survey Ireland / Government of Ireland
 Córas Comhordanáidí: Trasteilgean Mercator na hÉireann / Co-ordinate System: Irish Transverse Mercator

LCS Loch Rí
 Lough Ree SAC
 1:5000 O.S. TILE 2828c 68 of 97

**SITE CODE
 000440**



Leagan / Version: 3.02
 Arna chló an / Printed on: 03/08/2023



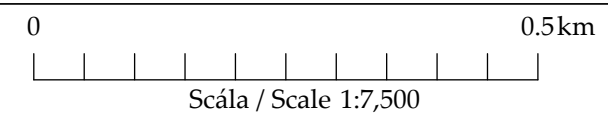
Rialachán 4(1)(b) / Regulation 4(1)(b)

Leathanach 69 de 97 (Co. an Longfoirt, Co. Ros Comáin agus na hIarmhí)
 Page 69 of 97 (Co. Longford, Co. Roscommon and Co. Westmeath)

**LIMISTÉAR FAOI CHAOMHNÚ SPEISIALTA
 SPECIAL AREA OF CONSERVATION**

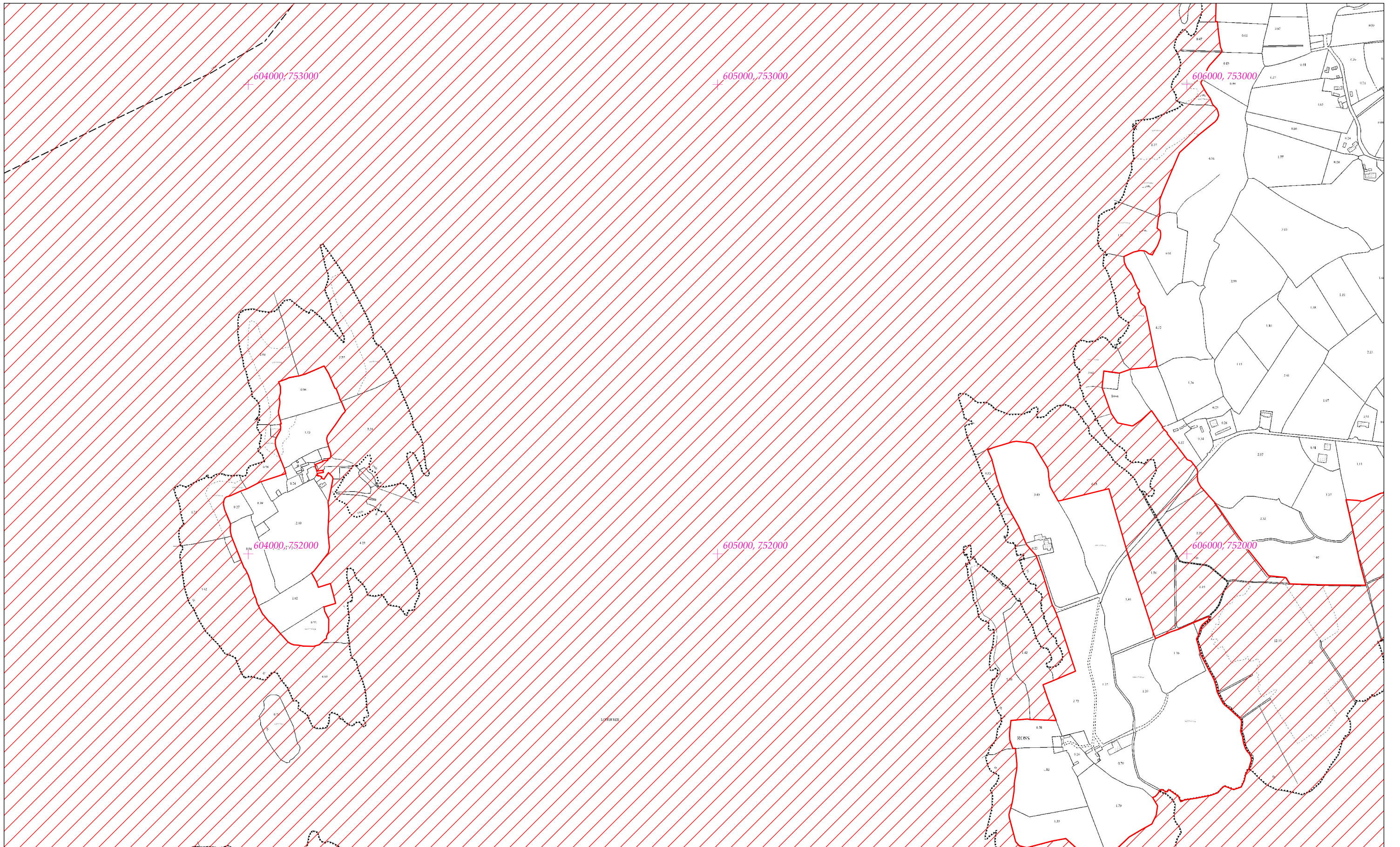
Suirbhéireacht Ordanáis Éireann Ceadúnas Uimhir OSI-NMA-014 © OSI / Rialtas na hÉireann
 Ordnance Survey Ireland Licence No. OSI-NMA-014 © Ordnance Survey Ireland / Government of Ireland
 Córas Comhordanáidí: Trasteilgean Mercator na hÉireann / Co-ordinate System: Irish Transverse Mercator

LCS Loch Rí
 Lough Ree SAC
 1:5000 O.S. TILE 2828d 69 of 97



**SITE CODE
 000440**

Leagan / Version: 3.02
 Arna chló an / Printed on: 03/08/2023



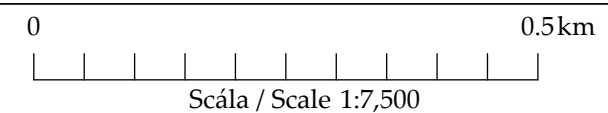
Rialachán 4(1)(b) / Regulation 4(1)(b)

Leathanach 70 de 97 (Co. an Longfoirt, Co. Ros Comáin agus na hIarmhí)
 Page 70 of 97 (Co. Longford, Co. Roscommon and Co. Westmeath)

**LIMISTÉAR FAOI CHAOMHNÚ SPEISIALTA
 SPECIAL AREA OF CONSERVATION**

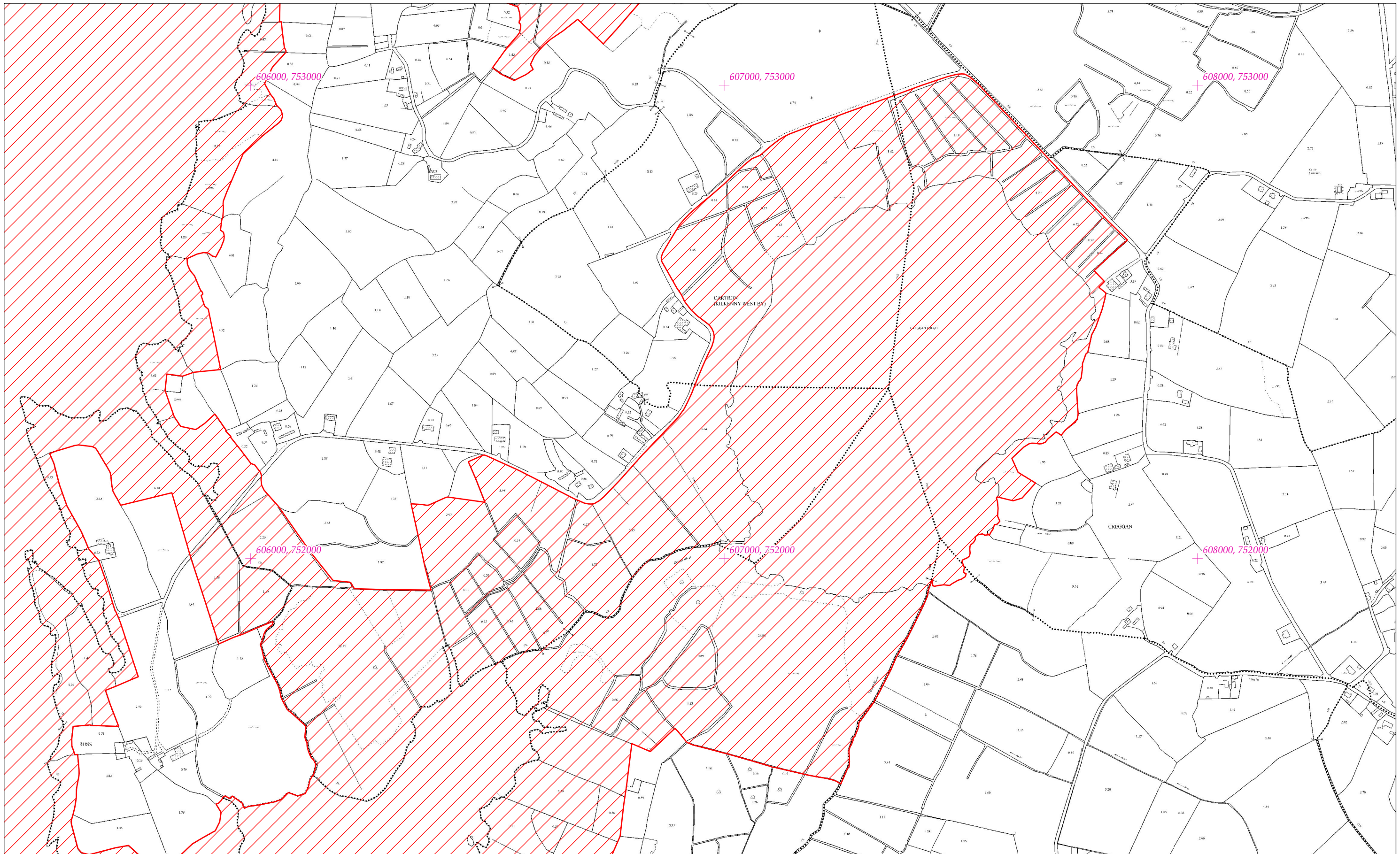
Suirbhéireacht Ordanáis Éireann Ceadúnas Uimhir OSI-NMA-014 © OSI / Rialtas na hÉireann
 Ordnance Survey Ireland Licence No. OSI-NMA-014 © Ordnance Survey Ireland / Government of Ireland
 Córas Comhordanáidí: Trasteilgean Mercator na hÉireann / Co-ordinate System: Irish Transverse Mercator

LCS Loch Rí
 Lough Ree SAC
 1:5000 O.S. TILE 2829a 70 of 97



**SITE CODE
 000440**

Leagan / Version: 3.02
 Arna chló an / Printed on: 03/08/2023



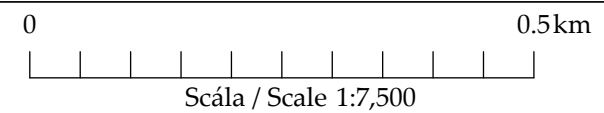
Rialachán 4(1)(b) / Regulation 4(1)(b)

Leathanach 71 de 97 (Co. an Longfoirt, Co. Ros Comáin agus na hIarmhí)
 Page 71 of 97 (Co. Longford, Co. Roscommon and Co. Westmeath)

**LIMISTÉAR FAOI CHAOMHNÚ SPEISIALTA
 SPECIAL AREA OF CONSERVATION**

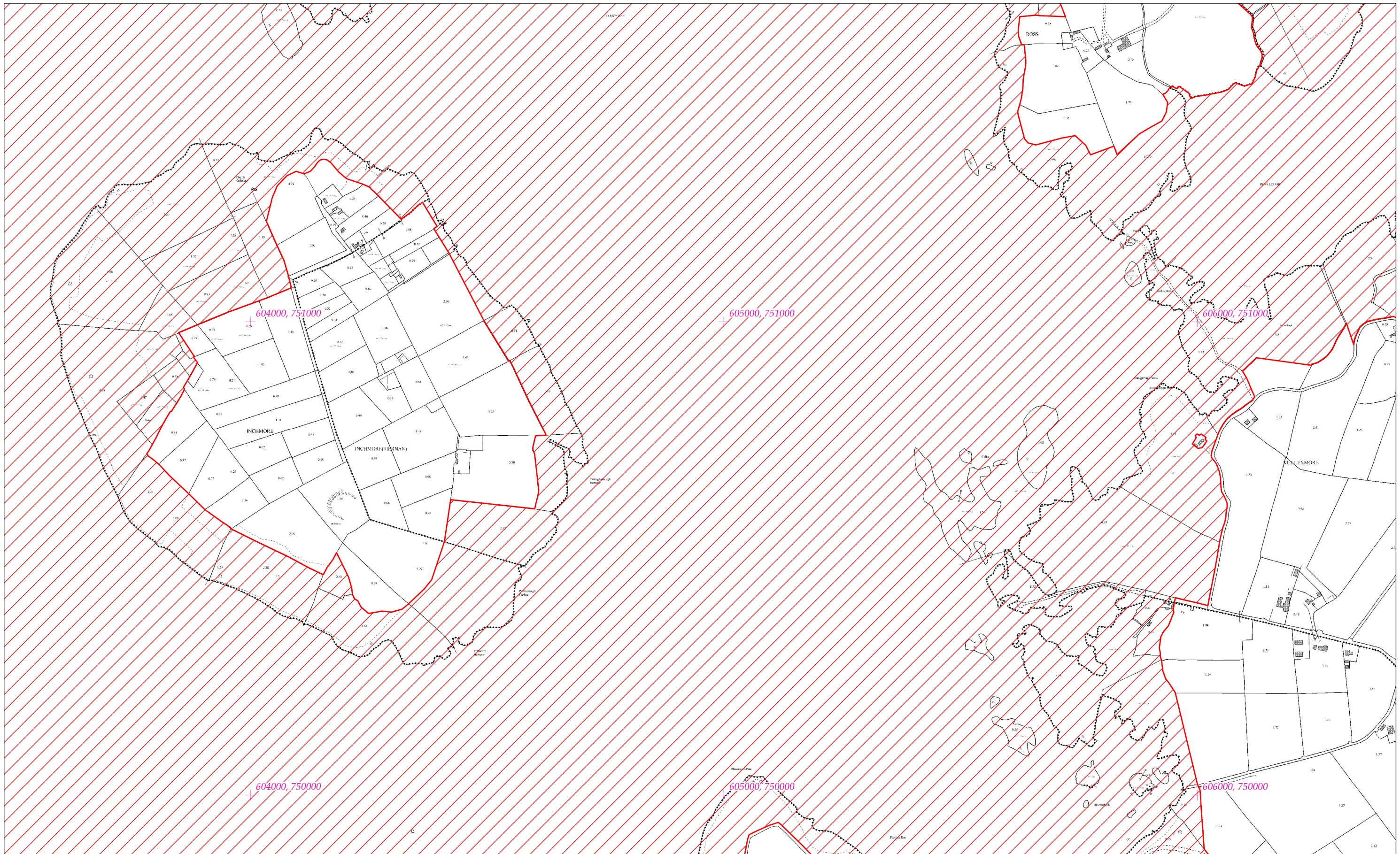
Suirbhéireacht Ordanáis Éireann Ceadúnas Uimhir OSI-NMA-014 © OSI / Rialtas na hÉireann
 Ordnance Survey Ireland Licence No. OSI-NMA-014 © Ordnance Survey Ireland / Government of Ireland
 Córas Comhordanáidí: Trasteilgean Mercator na hÉireann / Co-ordinate System: Irish Transverse Mercator

LCS Loch Rí
 Lough Ree SAC
 1:5000 O.S. TILE 2829b 71 of 97



**SITE CODE
 000440**

Leagan / Version: 3.02
 Arna chló an / Printed on: 03/08/2023



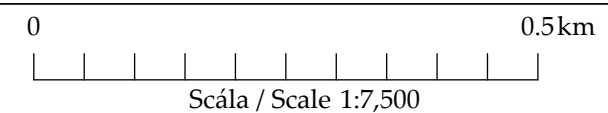
Rialachán 4(1)(b) / Regulation 4(1)(b)

Leathanach 72 de 97 (Co. an Longfoirt, Co. Ros Comáin agus na hIarmhí)
 Page 72 of 97 (Co. Longford, Co. Roscommon and Co. Westmeath)

**LIMISTÉAR FAOI CHAOMHNÚ SPEISIALTA
 SPECIAL AREA OF CONSERVATION**

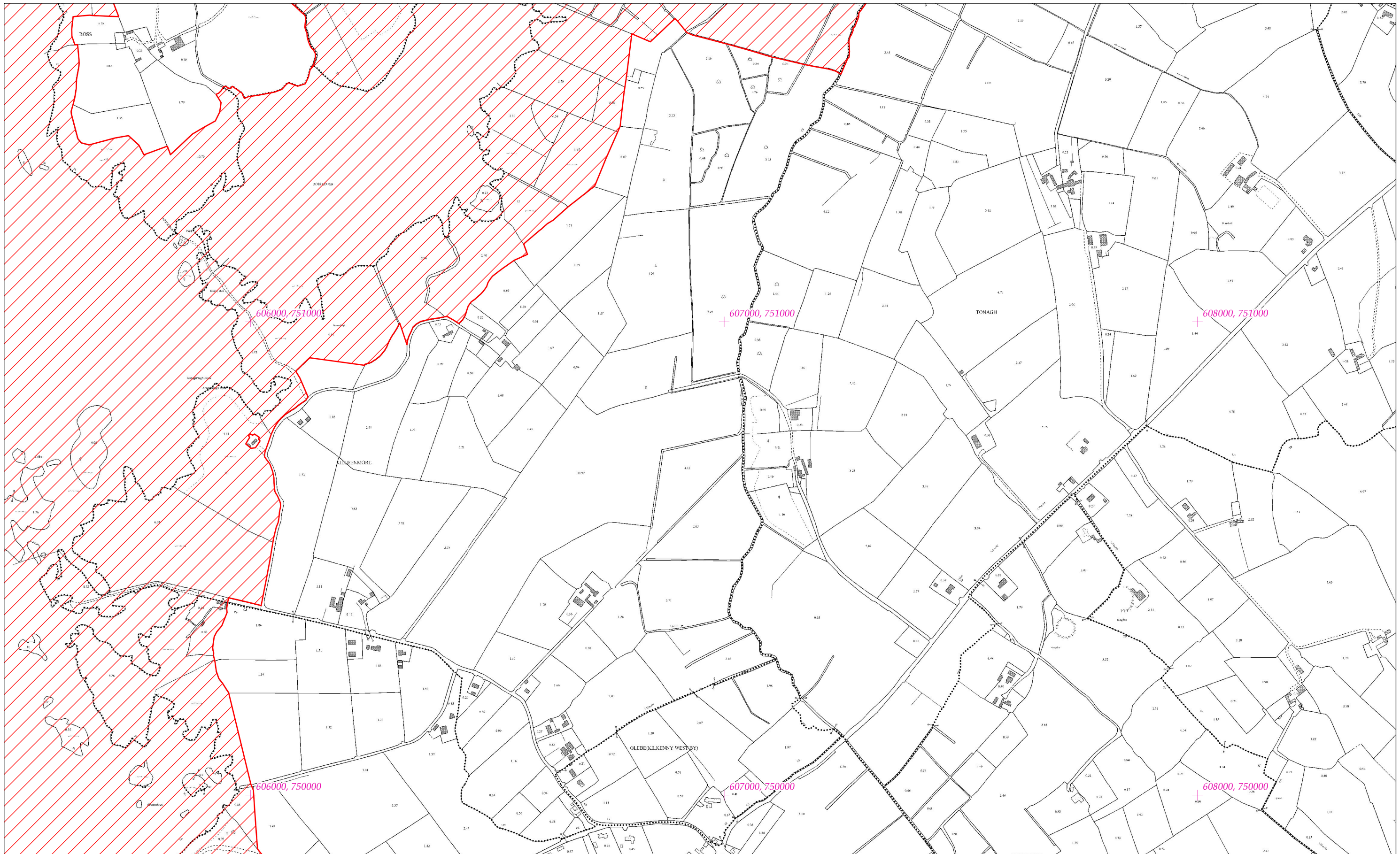
Suirbhéireacht Ordanáis Éireann Ceadúnas Uimhir OSI-NMA-014 © OSI / Rialtas na hÉireann
 Ordnance Survey Ireland Licence No. OSI-NMA-014 © Ordnance Survey Ireland / Government of Ireland
 Córas Comhordanáidí: Trasteilgean Mercator na hÉireann / Co-ordinate System: Irish Transverse Mercator

LCS Loch Rí
 Lough Ree SAC
 1:5000 O.S. TILE 2829c 72 of 97



**SITE CODE
 000440**

Leagan / Version: 3.02
 Arna chló an / Printed on: 03/08/2023



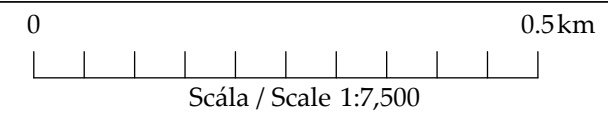
Rialachán 4(1)(b) / Regulation 4(1)(b)

Leathanach 73 de 97 (Co. an Longfoirt, Co. Ros Comáin agus na hIarmhí)
 Page 73 of 97 (Co. Longford, Co. Roscommon and Co. Westmeath)

**LIMISTÉAR FAOI CHAOMHNÚ SPEISIALTA
 SPECIAL AREA OF CONSERVATION**

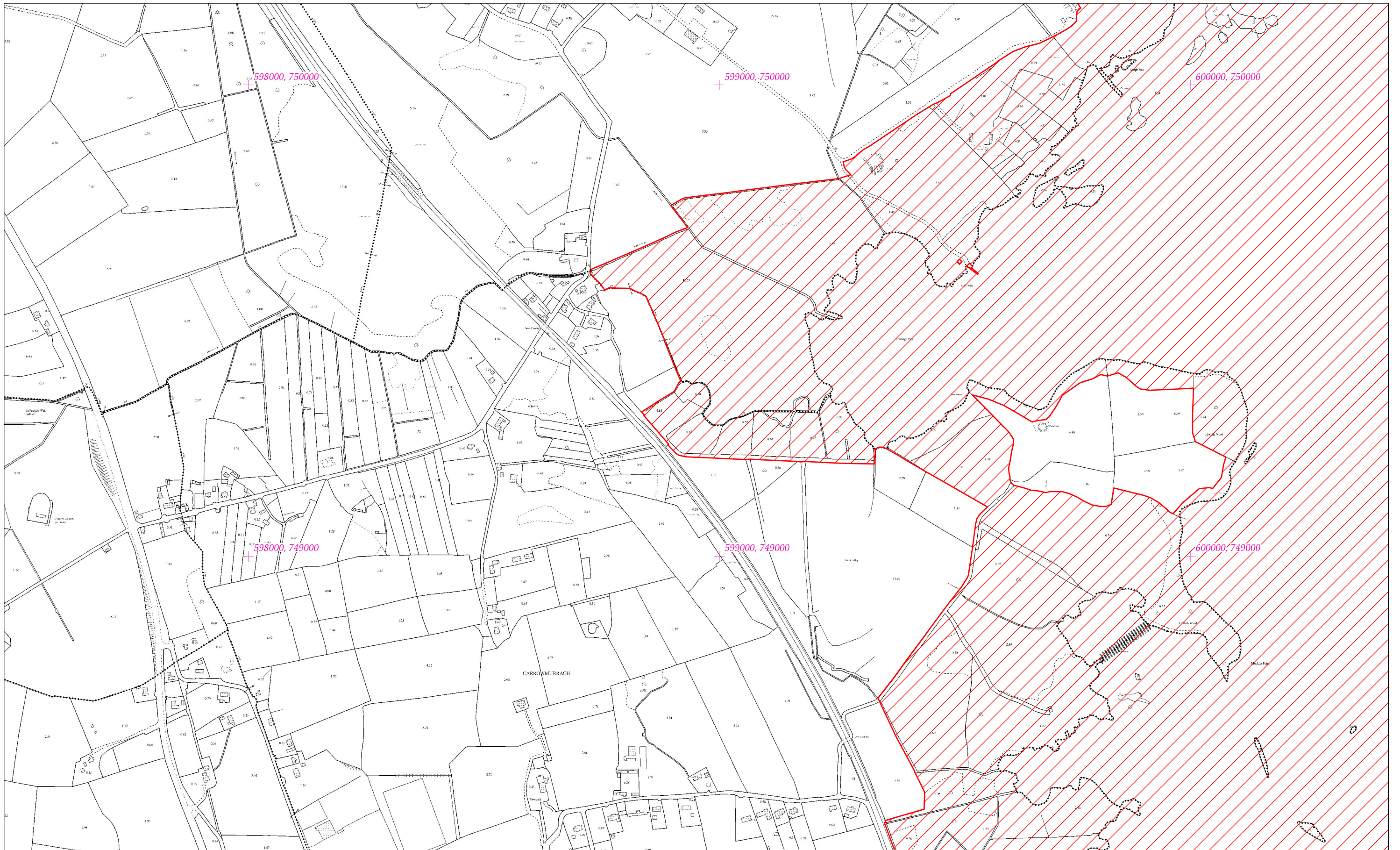
Suirbhéireacht Ordanáis Éireann Ceadúnas Uimhir OSI-NMA-014 © OSI / Rialtas na hÉireann
 Ordnance Survey Ireland Licence No. OSI-NMA-014 © Ordnance Survey Ireland / Government of Ireland
 Córas Comhordanáidí: Trasteilgean Mercator na hÉireann / Co-ordinate System: Irish Transverse Mercator

LCS Loch Rí
 Lough Ree SAC
 1:5000 O.S. TILE 2829d 73 of 97



**SITE CODE
 000440**

Leagan / Version: 3.02
 Arna chló an / Printed on: 03/08/2023



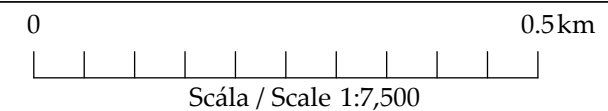
Rialachán 4(1)(b) / Regulation 4(1)(b)

Leathanach 74 de 97 (Co. an Longfoirt, Co. Ros Comáin agus na hIarmhí)
 Page 74 of 97 (Co. Longford, Co. Roscommon and Co. Westmeath)

**LIMISTÉAR FAOI CHAOMHNÚ SPEISIALTA
 SPECIAL AREA OF CONSERVATION**

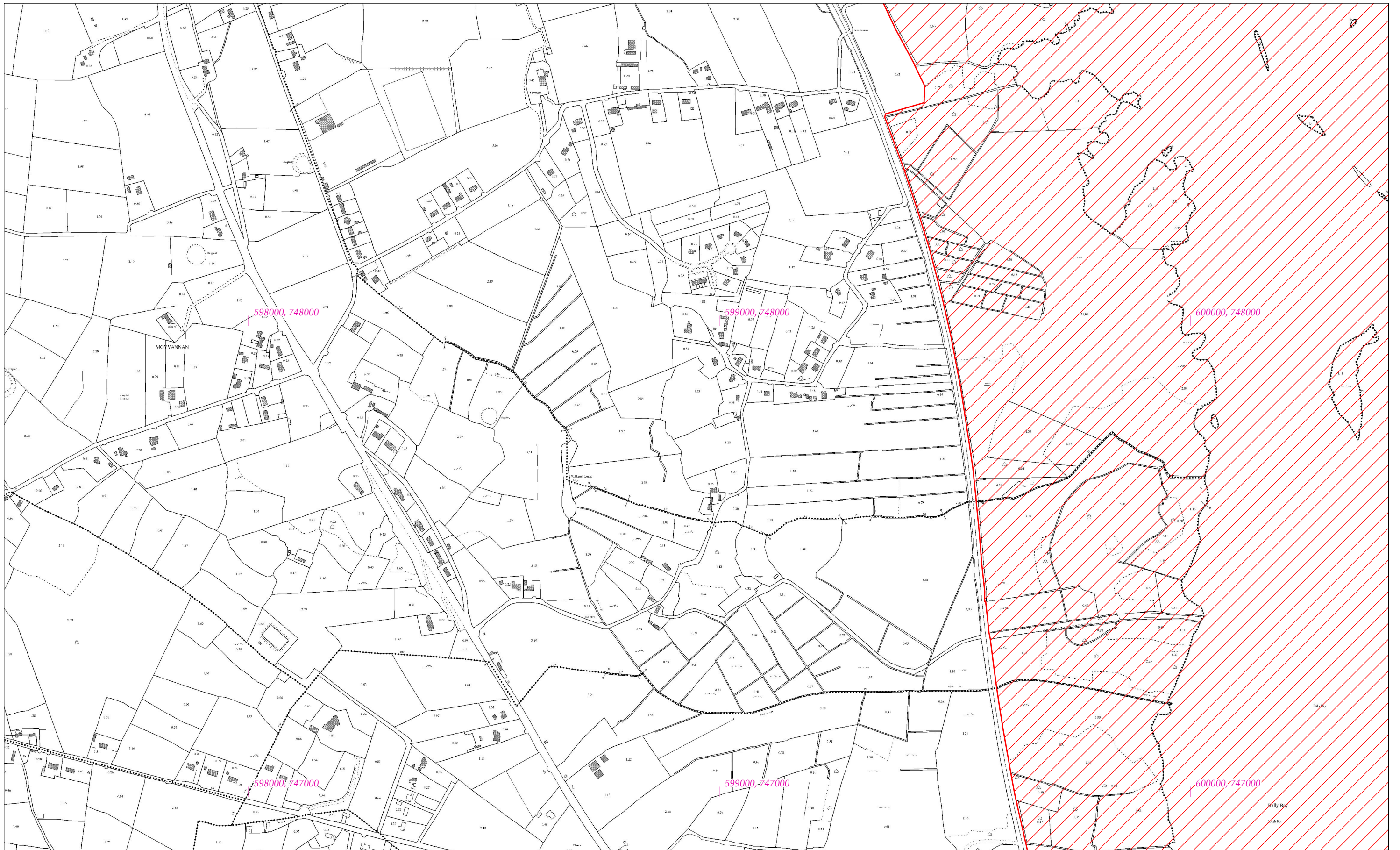
Suirbhéireacht Ordnáis Éireann Ceadúnas Uimhir OSI-NMA-014 © OSI / Rialtas na hÉireann
 Ordnance Survey Ireland Licence No. OSI-NMA-014 © Ordnance Survey Ireland / Government of Ireland
 Córas Comhordanáidí: Trasteilgean Mercator na hÉireann / Co-ordinate System: Irish Transverse Mercator

LCS Loch Rí
 Lough Ree SAC
 1:5000 O.S. TILE 2895b 74 of 97



**SITE CODE
 000440**

Leagan / Version: 3.02
 Arna chló an / Printed on: 03/08/2023



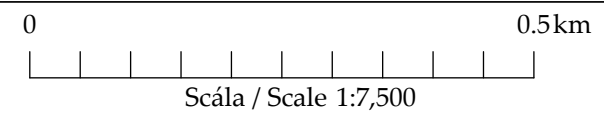
Rialachán 4(1)(b) / Regulation 4(1)(b)

Leathanach 75 de 97 (Co. an Longfoirt, Co. Ros Comáin agus na hIarmhí)
 Page 75 of 97 (Co. Longford, Co. Roscommon and Co. Westmeath)

**LIMISTÉAR FAOI CHAOMHNÚ SPEISIALTA
 SPECIAL AREA OF CONSERVATION**

Suirbhéireacht Ordanáis Éireann Ceadúnas Uimhir OSI-NMA-014 © OSI / Rialtas na hÉireann
 Ordnance Survey Ireland Licence No. OSI-NMA-014 © Ordnance Survey Ireland / Government of Ireland
 Córas Comhordanáidí: Trasteilgean Mercator na hÉireann / Co-ordinate System: Irish Transverse Mercator

LCS Loch Rí
 Lough Ree SAC
 1:5000 O.S. TILE 2895d 75 of 97



**SITE CODE
 000440**

Leagan / Version: 3.02
 Arna chló an / Printed on: 03/08/2023



Rialachán 4(1)(b) / Regulation 4(1)(b)

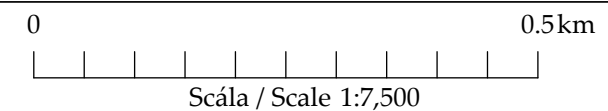
Leathanach 76 de 97 (Co. an Longfoirt, Co. Ros Comáin agus na hIarmhí)
 Page 76 of 97 (Co. Longford, Co. Roscommon and Co. Westmeath)

**LIMISTÉAR FAOI CHAOMHNÚ SPEISIALTA
 SPECIAL AREA OF CONSERVATION**


Suirbhéireacht Ordanáis Éireann Ceadúnas Uimhir OSI-NMA-014 © OSI / Rialtas na hÉireann
 Ordnance Survey Ireland Licence No. OSI-NMA-014 © Ordnance Survey Ireland / Government of Ireland
 Córas Comhordanáidí: Trasteilgean Mercator na hÉireann / Co-ordinate System: Irish Transverse Mercator

LCS Loch Rí
 Lough Ree SAC
 1:5000 O.S. TILE 2896a 76 of 97

**SITE CODE
 000440**



Leagan / Version: 3.02
 Arna chló an / Printed on: 03/08/2023



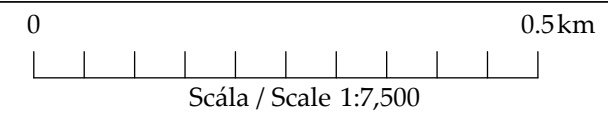
Rialachán 4(1)(b) / Regulation 4(1)(b)

Leathanach 77 de 97 (Co. an Longfoirt, Co. Ros Comáin agus na hIarmhí)
 Page 77 of 97 (Co. Longford, Co. Roscommon and Co. Westmeath)

**LIMISTÉAR FAOI CHAOMHNÚ SPEISIALTA
 SPECIAL AREA OF CONSERVATION**

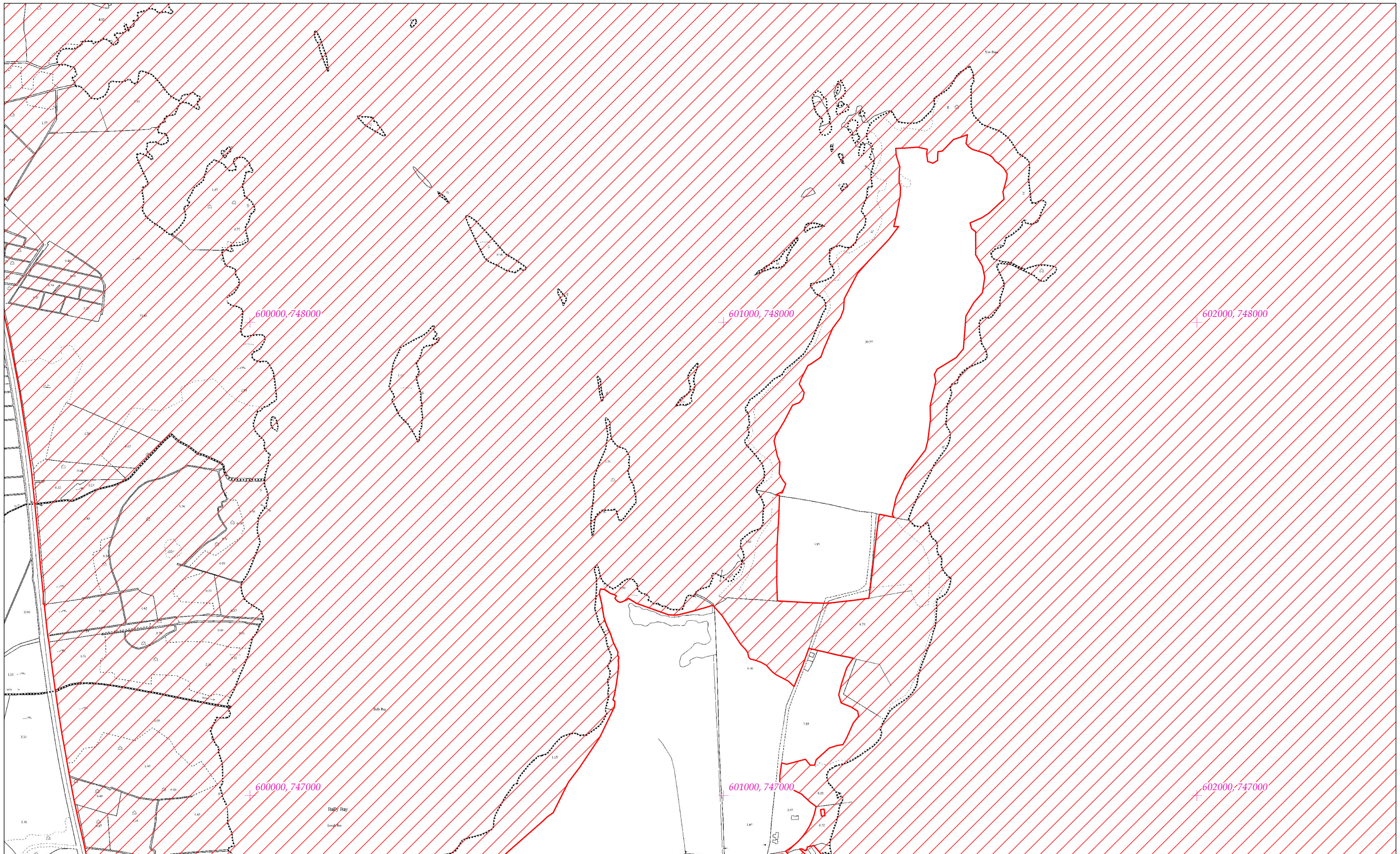
Suirbhéireacht Ordanáis Éireann Ceadúnas Uimhir OSI-NMA-014 © OSI / Rialtas na hÉireann
 Ordnance Survey Ireland Licence No. OSI-NMA-014 © Ordnance Survey Ireland / Government of Ireland
 Córas Comhordanáidí: Trasteilgean Mercator na hÉireann / Co-ordinate System: Irish Transverse Mercator

LCS Loch Rí
 Lough Ree SAC
 1:5000 O.S. TILE 2896b 77 of 97



**SITE CODE
 000440**

Leagan / Version: 3.02
 Arna chló an / Printed on: 03/08/2023



Rialachán 4(1)(b) / Regulation 4(1)(b)

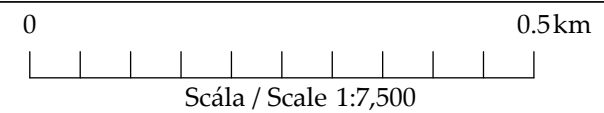
Leathanach 78 de 97 (Co. an Longfoirt, Co. Ros Comáin agus na hIarmhí)
 Page 78 of 97 (Co. Longford, Co. Roscommon and Co. Westmeath)

**LIMISTÉAR FAOI CHAOMHNÚ SPEISIALTA
 SPECIAL AREA OF CONSERVATION**

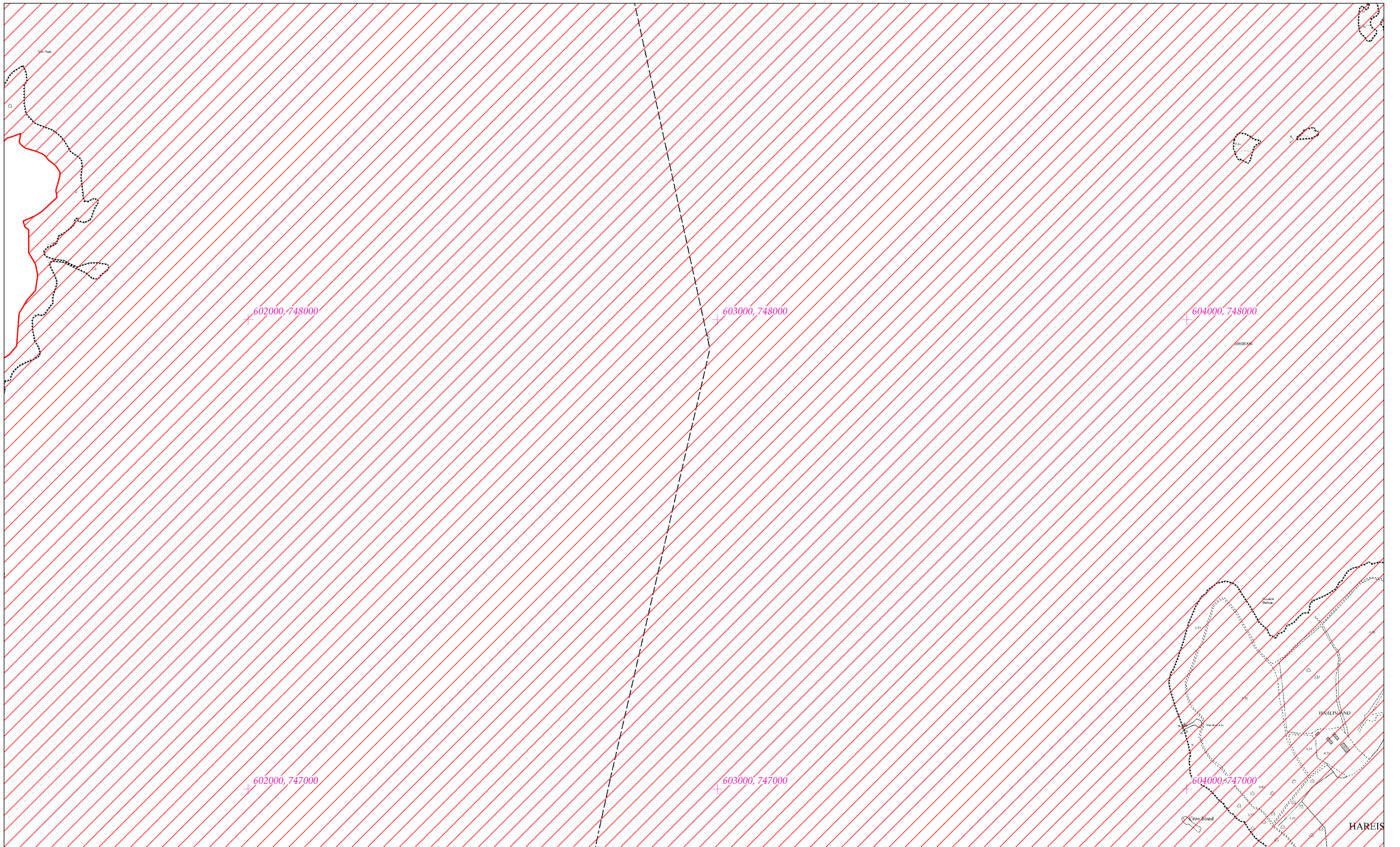
Suirbhéireacht Ordanáis Éireann Ceadúnas Uimhir OSI-NMA-014 © OSI / Rialtas na hÉireann
 Ordnance Survey Ireland Licence No. OSI-NMA-014 © Ordnance Survey Ireland / Government of Ireland
 Córas Comhordanáidí: Trasteilgean Mercator na hÉireann / Co-ordinate System: Irish Transverse Mercator

LCS Loch Rí
 Lough Ree SAC
 1:5000 O.S. TILE 2896c 78 of 97

**SITE CODE
 000440**



Leagan / Version: 3.02
 Arna chló an / Printed on: 03/08/2023



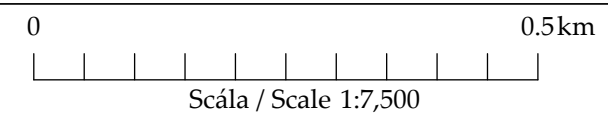
Rialachán 4(1)(b) / Regulation 4(1)(b)

Leathanach 79 de 97 (Co. an Longfoirt, Co. Ros Comáin agus na hIarmhí)
 Page 79 of 97 (Co. Longford, Co. Roscommon and Co. Westmeath)

**LIMISTÉAR FAOI CHAOMHNÚ SPEISIALTA
 SPECIAL AREA OF CONSERVATION**

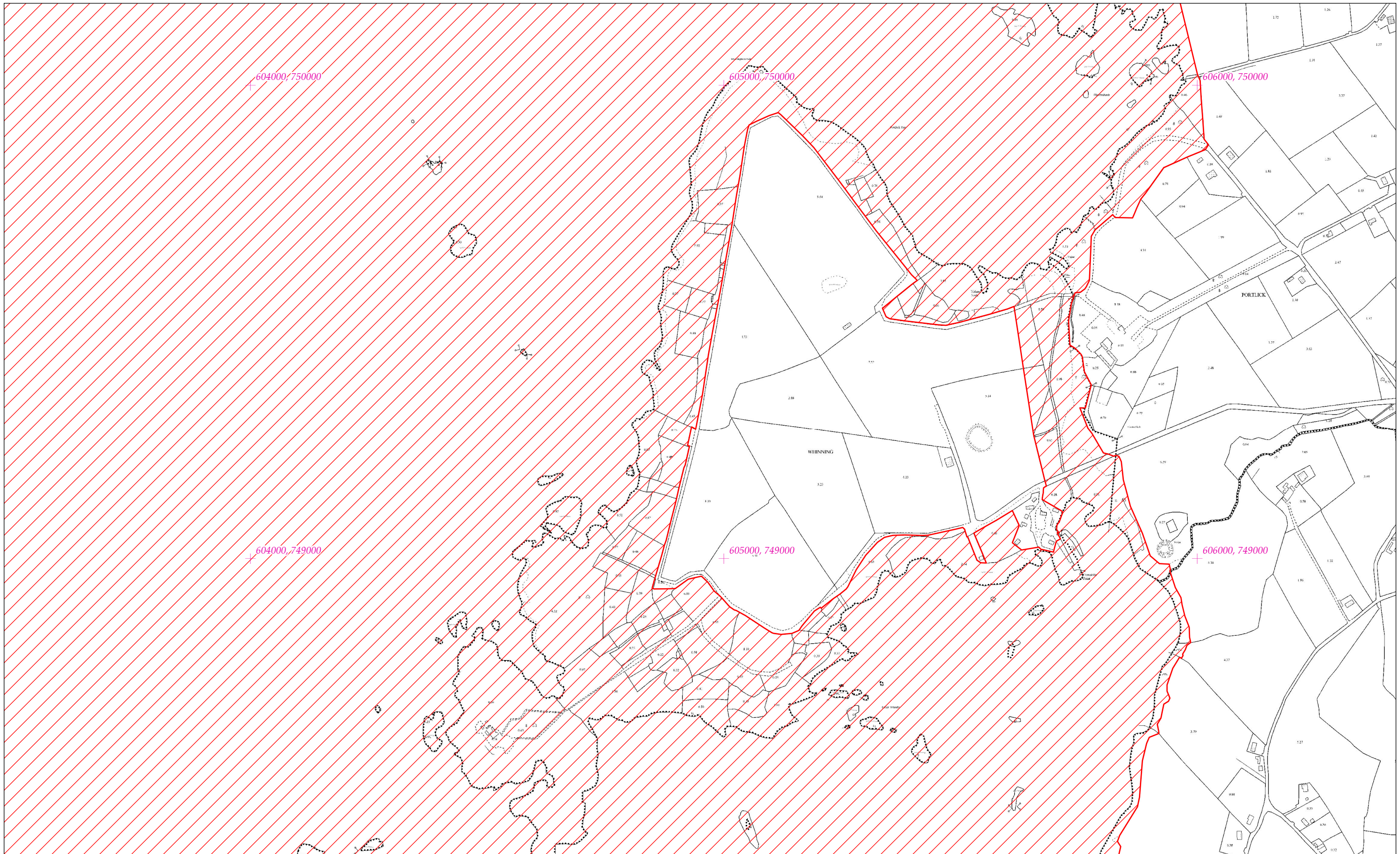
Suirbhéireacht Ordanáis Éireann Ceadúnas Uimhir OSI-NMA-014 © OSI / Rialtas na hÉireann
 Ordnance Survey Ireland Licence No. OSI-NMA-014 © Ordnance Survey Ireland / Government of Ireland
 Córas Comhordanáidí: Trasteilgean Mercator na hÉireann / Co-ordinate System: Irish Transverse Mercator

LCS Loch Rí
 Lough Ree SAC
 1:5000 O.S. TILE 2896d 79 of 97



**SITE CODE
 000440**

Leagan / Version: 3.02
 Arna chló an / Printed on: 03/08/2023



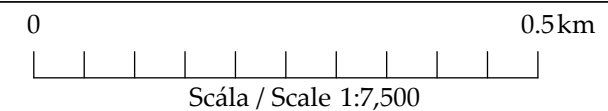
Rialachán 4(1)(b) / Regulation 4(1)(b)

Leathanach 80 de 97 (Co. an Longfoirt, Co. Ros Comáin agus na hIarmhí)
 Page 80 of 97 (Co. Longford, Co. Roscommon and Co. Westmeath)

**LIMISTÉAR FAOI CHAOMHNÚ SPEISIALTA
 SPECIAL AREA OF CONSERVATION**

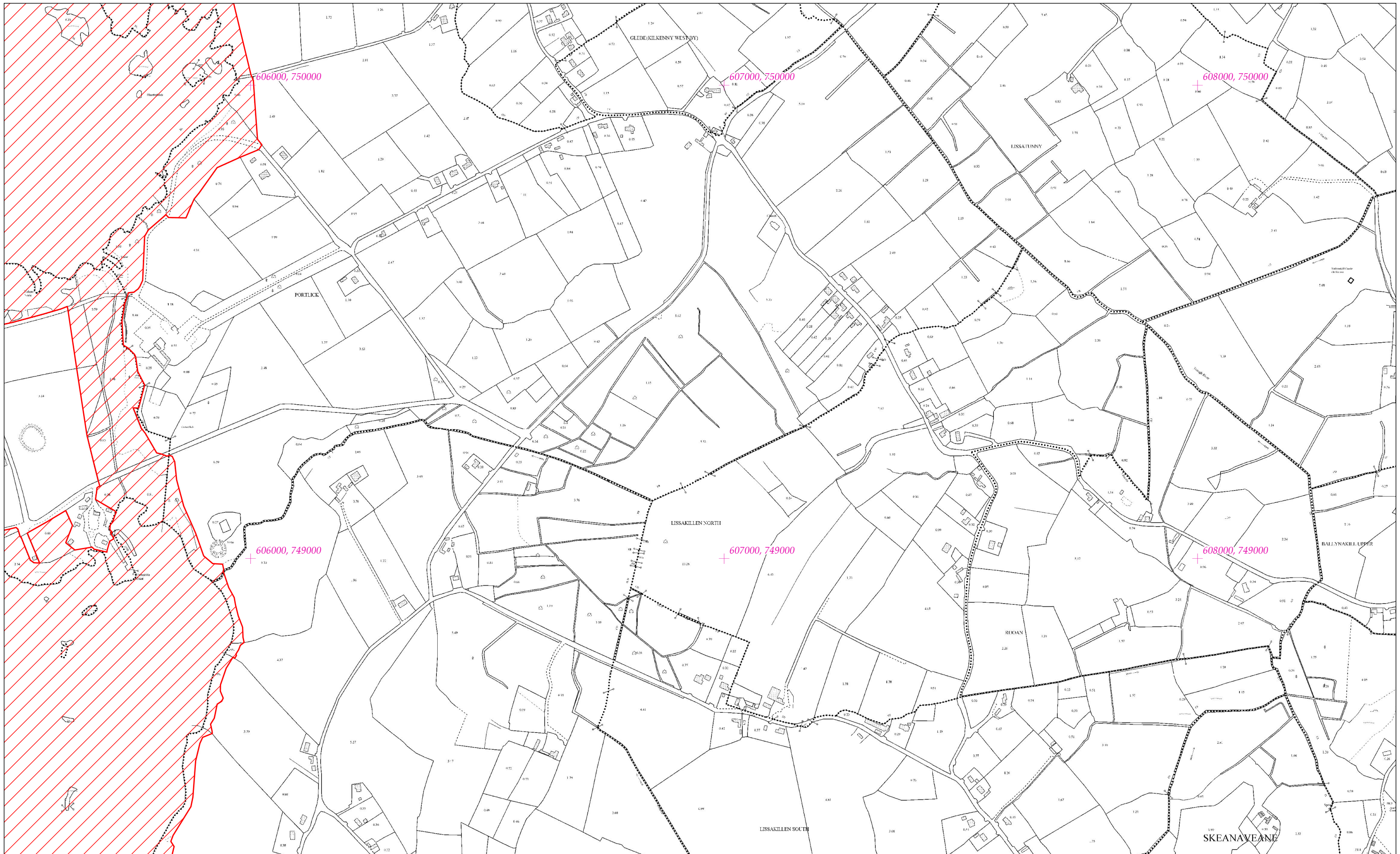
Suirbhéireacht Ordanáis Éireann Ceadúnas Uimhir OSI-NMA-014 © OSI / Rialtas na hÉireann
 Ordnance Survey Ireland Licence No. OSI-NMA-014 © Ordnance Survey Ireland / Government of Ireland
 Córas Comhordanáidí: Trasteilgean Mercator na hÉireann / Co-ordinate System: Irish Transverse Mercator

LCS Loch Rí
 Lough Ree SAC
 1:5000 O.S. TILE 2897a 80 of 97



**SITE CODE
 000440**

Leagan / Version: 3.02
 Arna chló an / Printed on: 03/08/2023



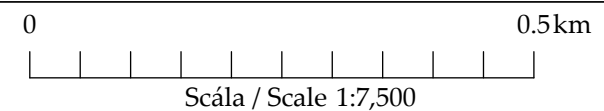
Rialachán 4(1)(b) / Regulation 4(1)(b)

Leathanach 81 de 97 (Co. an Longfoirt, Co. Ros Comáin agus na hIarmhí)
 Page 81 of 97 (Co. Longford, Co. Roscommon and Co. Westmeath)

**LIMISTÉAR FAOI CHAOMHNÚ SPEISIALTA
 SPECIAL AREA OF CONSERVATION**

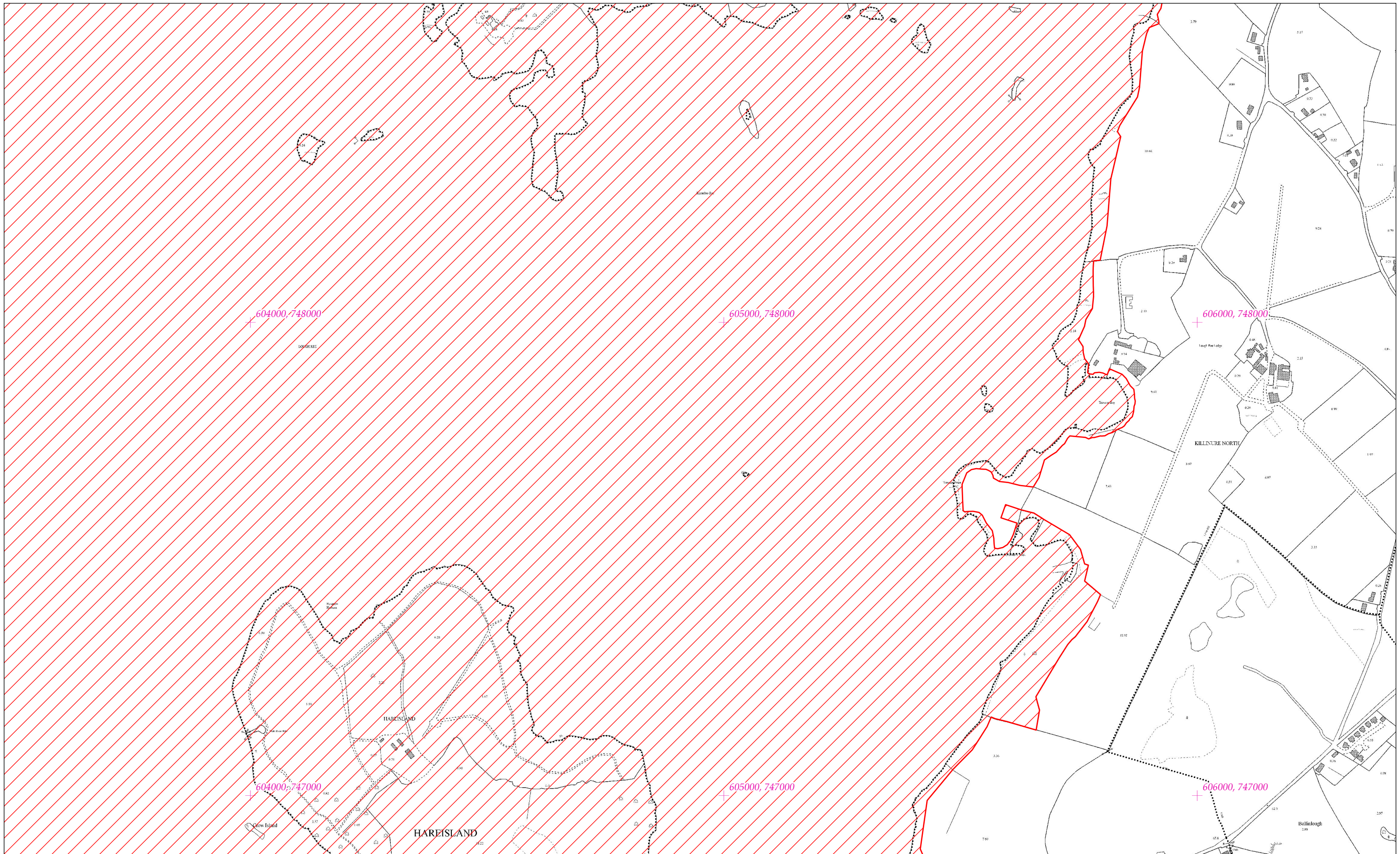
Suirbhéireacht Ordanáis Éireann Ceadúnas Uimhir OSI-NMA-014 © OSI / Rialtas na hÉireann
 Ordnance Survey Ireland Licence No. OSI-NMA-014 © Ordnance Survey Ireland / Government of Ireland
 Córas Comhordanáidí: Trasteilgean Mercator na hÉireann / Co-ordinate System: Irish Transverse Mercator

LCS Loch Rí
 Lough Ree SAC
 1:5000 O.S. TILE 2897b 81 of 97



**SITE CODE
 000440**

Leagan / Version: 3.02
 Arna chlón an / Printed on: 03/08/2023



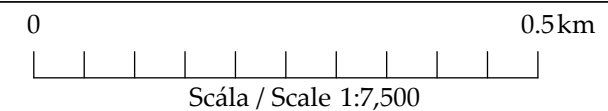
Rialachán 4(1)(b) / Regulation 4(1)(b)

Leathanach 82 de 97 (Co. an Longfoirt, Co. Ros Comáin agus na hIarmhí)
 Page 82 of 97 (Co. Longford, Co. Roscommon and Co. Westmeath)

**LIMISTÉAR FAOI CHAOMHNÚ SPEISIALTA
 SPECIAL AREA OF CONSERVATION**

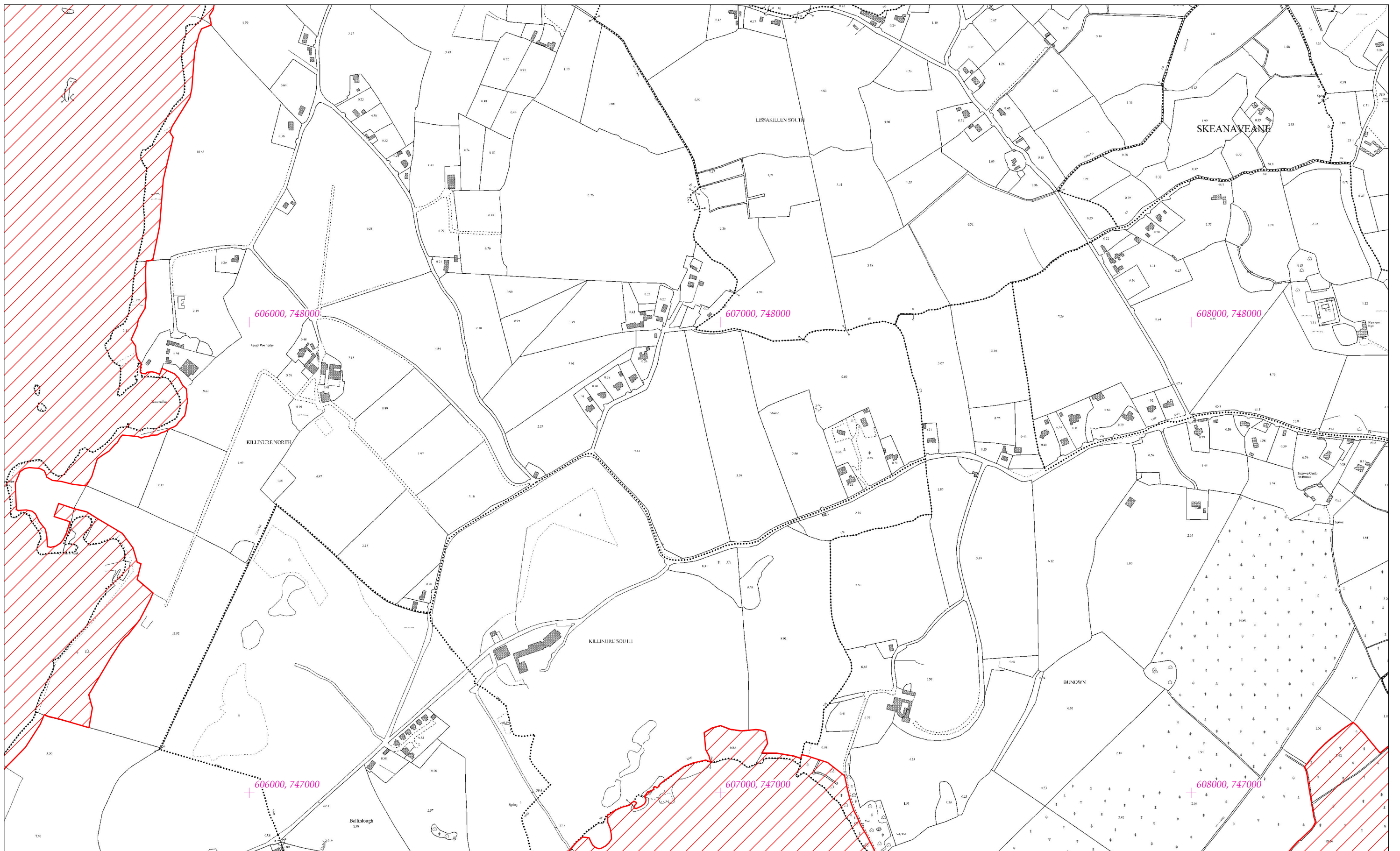
Suirbhéireacht Ordanáis Éireann Ceadúnas Uimhir OSI-NMA-014 © OSI / Rialtas na hÉireann
 Ordnance Survey Ireland Licence No. OSI-NMA-014 © Ordnance Survey Ireland / Government of Ireland
 Córas Comhordanáidí: Trasteilgean Mercator na hÉireann / Co-ordinate System: Irish Transverse Mercator

LCS Loch Rí
 Lough Ree SAC
 1:5000 O.S. TILE 2897c 82 of 97



**SITE CODE
 000440**

Leagan / Version: 3.02
 Arna chló an / Printed on: 03/08/2023



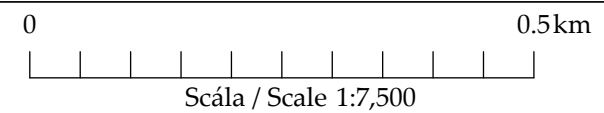
Rialachán 4(1)(b) / Regulation 4(1)(b)

Leathanach 83 de 97 (Co. an Longfoirt, Co. Ros Comáin agus na hIarmhí)
 Page 83 of 97 (Co. Longford, Co. Roscommon and Co. Westmeath)

**LIMISTÉAR FAOI CHAOMHNÚ SPEISIALTA
 SPECIAL AREA OF CONSERVATION**

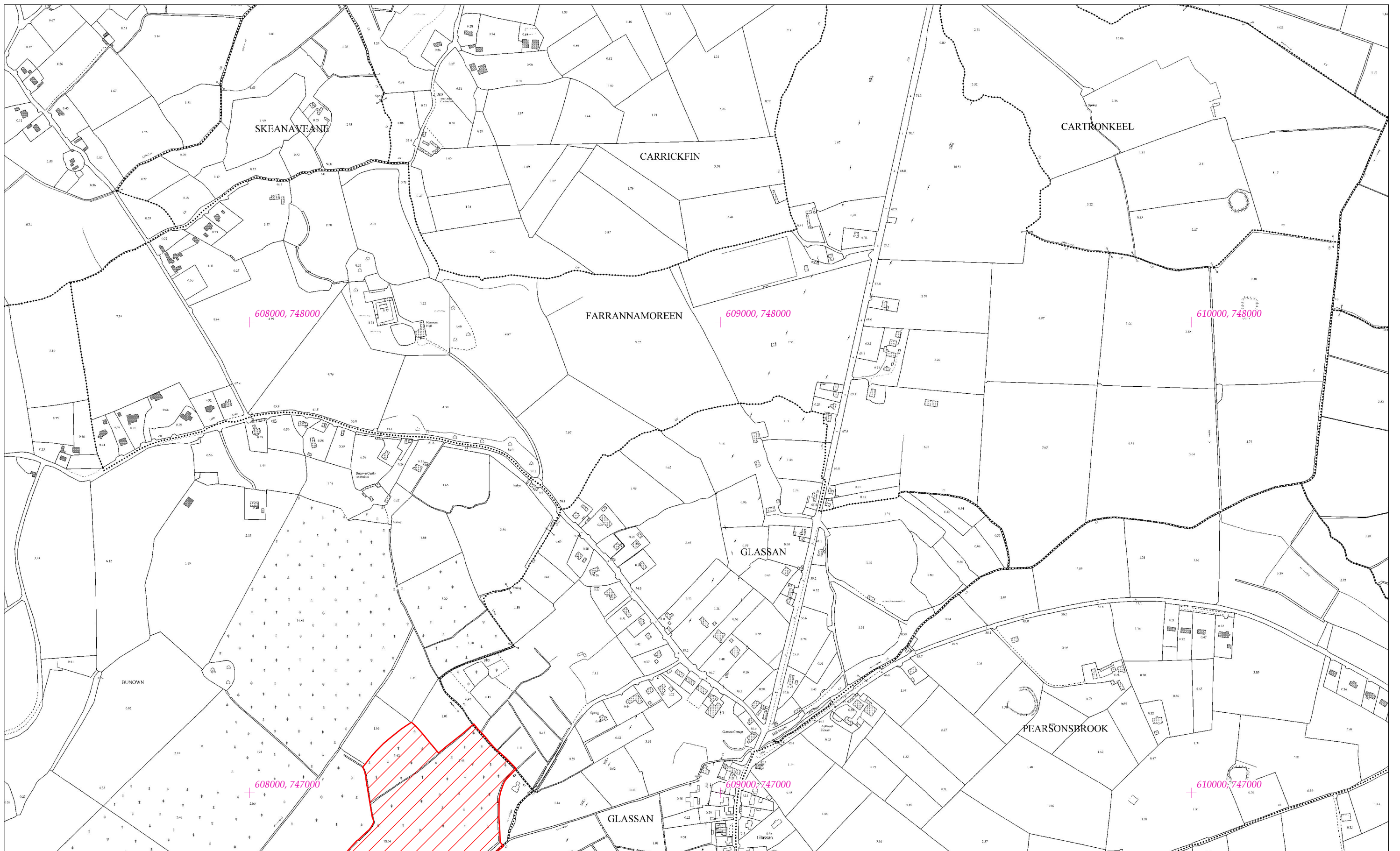
Suirbhéireacht Ordanáis Éireann Ceadúnas Uimhir OSI-NMA-014 © OSI / Rialtas na hÉireann
 Ordnance Survey Ireland Licence No. OSI-NMA-014 © Ordnance Survey Ireland / Government of Ireland
 Córas Comhordanáidí: Trasteilgean Mercator na hÉireann / Co-ordinate System: Irish Transverse Mercator

LCS Loch Rí
 Lough Ree SAC
 1:5000 O.S. TILE 2897d 83 of 97



**SITE CODE
 000440**

Leagan / Version: 3.02
 Arna chló an / Printed on: 03/08/2023



Rialachán 4(1)(b) / Regulation 4(1)(b)

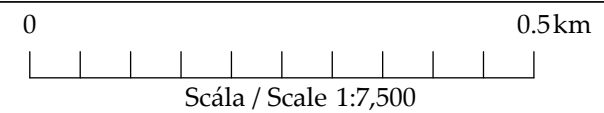
Leathanach 84 de 97 (Co. an Longfoirt, Co. Ros Comáin agus na hIarmhí)
 Page 84 of 97 (Co. Longford, Co. Roscommon and Co. Westmeath)

**LIMISTÉAR FAOI CHAOMHNÚ SPEISIALTA
 SPECIAL AREA OF CONSERVATION**

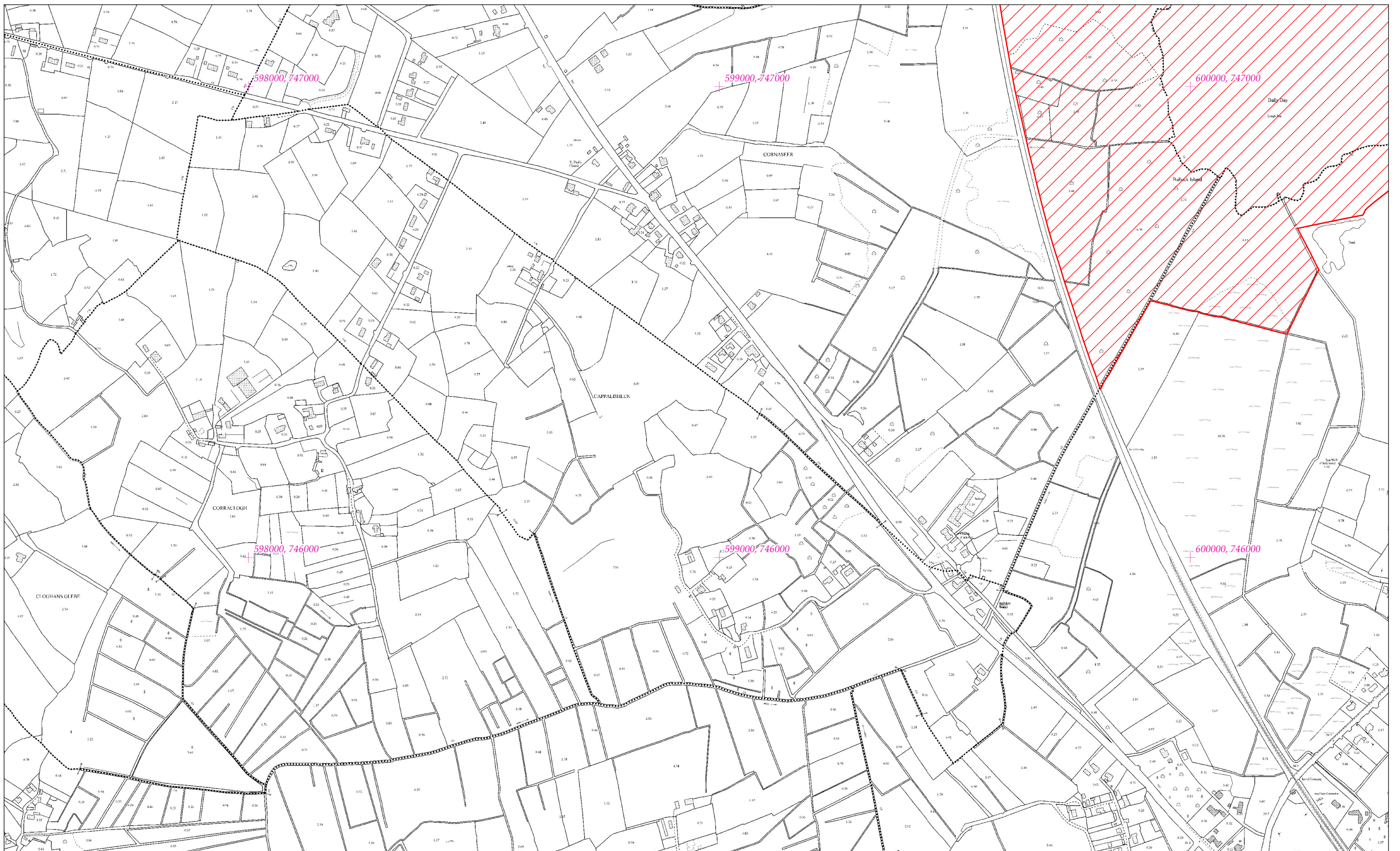
Suirbhéireacht Ordnáis Éireann Ceadúnas Uimhir OSI-NMA-014 © OSI / Rialtas na hÉireann
 Ordnance Survey Ireland Licence No. OSI-NMA-014 © Ordnance Survey Ireland / Government of Ireland
 Córas Comhordanáidí: Trasteilgean Mercator na hÉireann / Co-ordinate System: Irish Transverse Mercator

LCS Loch Rí
 Lough Ree SAC
 1:5000 O.S. TILE 2898c 84 of 97

**SITE CODE
 000440**



Leagan / Version: 3.02
 Arna chló an / Printed on: 03/08/2023



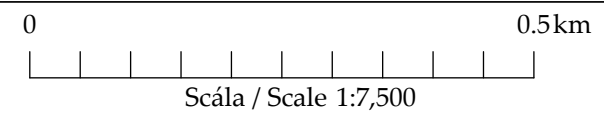
Rialachán 4(1)(b) / Regulation 4(1)(b)

Leathanach 85 de 97 (Co. an Longfoirt, Co. Ros Comáin agus na hIarmhí)
 Page 85 of 97 (Co. Longford, Co. Roscommon and Co. Westmeath)

**LIMISTÉAR FAOI CHAOMHNÚ SPEISIALTA
 SPECIAL AREA OF CONSERVATION**

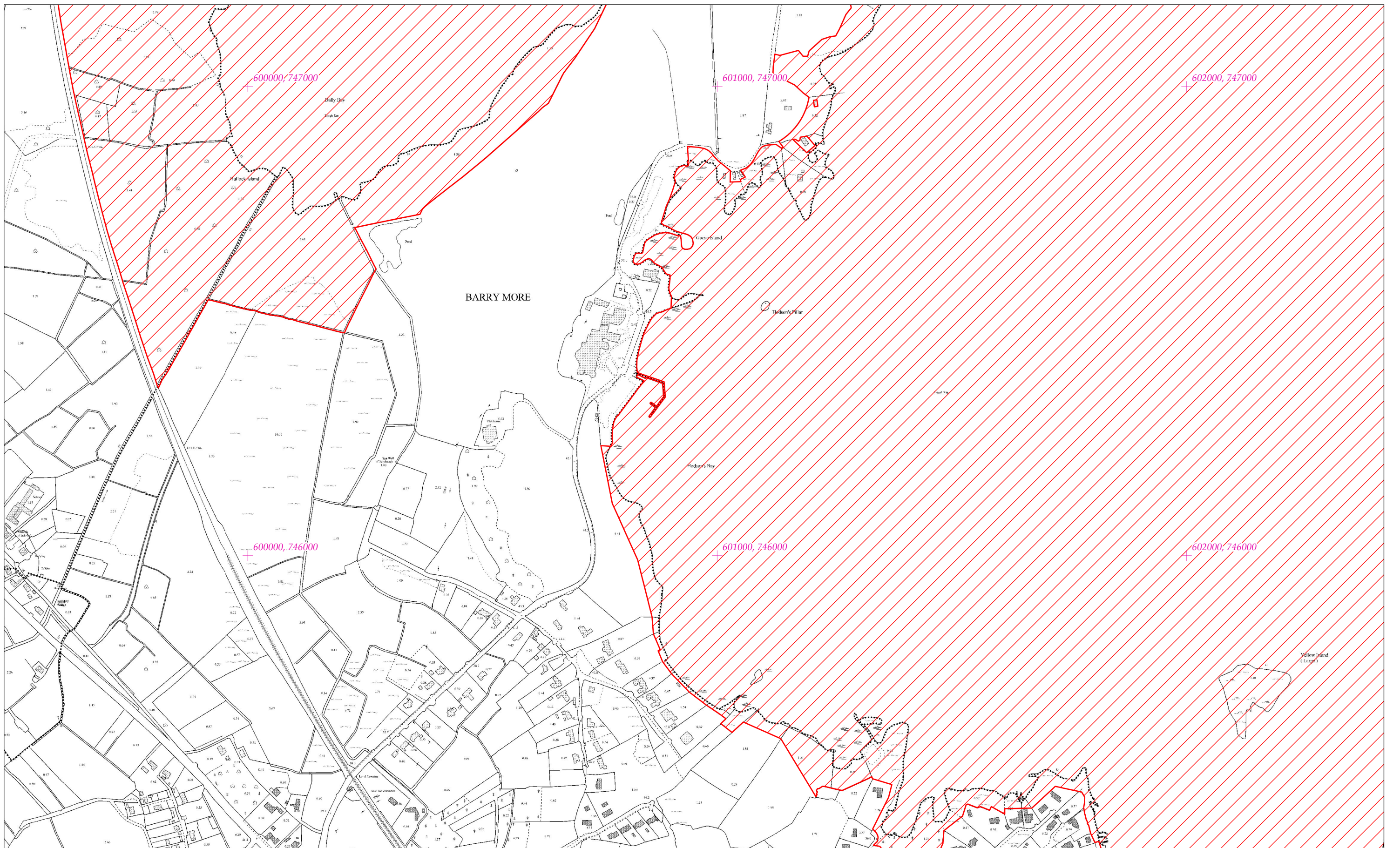
Suirbhéireacht Ordnáis Éireann Ceadúnas Uimhir OSI-NMA-014 © OSI / Rialtas na hÉireann
 Ordnance Survey Ireland Licence No. OSI-NMA-014 © Ordnance Survey Ireland / Government of Ireland
 Córas Comhordanáidí: Trasteilgean Mercator na hÉireann / Co-ordinate System: Irish Transverse Mercator

LCS Loch Rí
 Lough Ree SAC
 1:5000 O.S. TILE 2964b 85 of 97



**SITE CODE
 000440**

Leagan / Version: 3.02
 Arna chló an / Printed on: 03/08/2023



Rialachán 4(1)(b) / Regulation 4(1)(b)

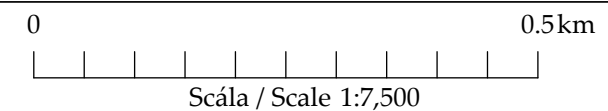
Leathanach 86 de 97 (Co. an Longfoirt, Co. Ros Comáin agus na hIarmhí)
 Page 86 of 97 (Co. Longford, Co. Roscommon and Co. Westmeath)

**LIMISTÉAR FAOI CHAOMHNÚ SPEISIALTA
 SPECIAL AREA OF CONSERVATION**

Suirbhéireacht Ordanáis Éireann Ceadúnas Uimhir OSI-NMA-014 © OSI / Rialtas na hÉireann
 Ordnance Survey Ireland Licence No. OSI-NMA-014 © Ordnance Survey Ireland / Government of Ireland
 Córas Comhordanáidí: Trasteilgean Mercator na hÉireann / Co-ordinate System: Irish Transverse Mercator

LCS Loch Rí
 Lough Ree SAC
 1:5000 O.S. TILE 2965a 86 of 97

**SITE CODE
 000440**



Leagan / Version: 3.02
 Arna chló an / Printed on: 03/08/2023



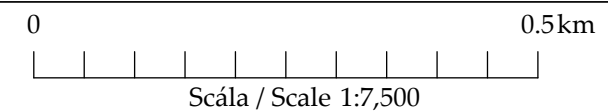
Rialachán 4(1)(b) / Regulation 4(1)(b)

Leathanach 87 de 97 (Co. an Longfoirt, Co. Ros Comáin agus na hIarmhí)
 Page 87 of 97 (Co. Longford, Co. Roscommon and Co. Westmeath)

**LIMISTÉAR FAOI CHAOMHNÚ SPEISIALTA
 SPECIAL AREA OF CONSERVATION**

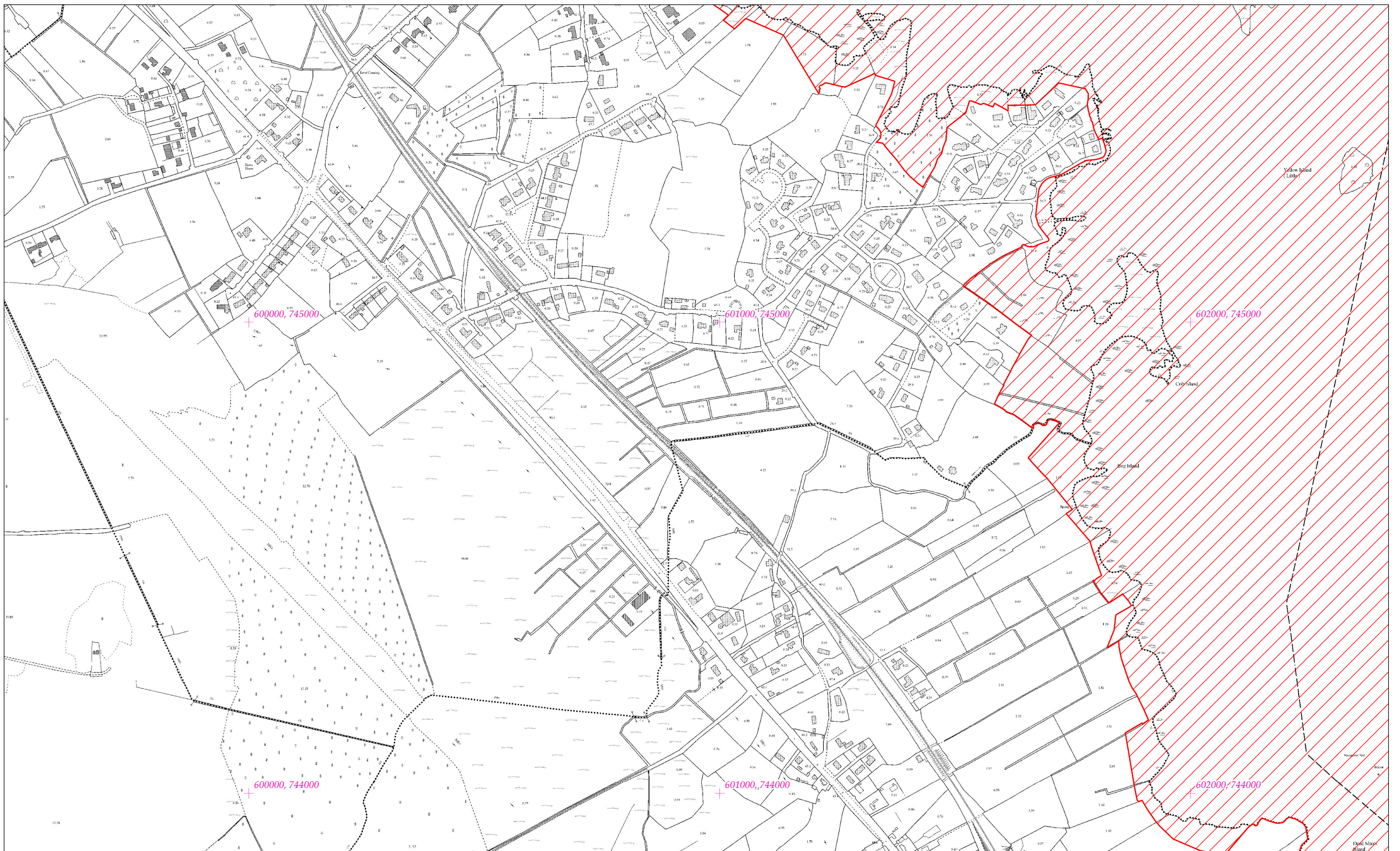
Suirbhéireacht Ordanáis Éireann Ceadúnas Uimhir OSI-NMA-014 © OSI / Rialtas na hÉireann
 Ordnance Survey Ireland Licence No. OSI-NMA-014 © Ordnance Survey Ireland / Government of Ireland
 Córas Comhordanáidí: Trasteilgean Mercator na hÉireann / Co-ordinate System: Irish Transverse Mercator

LCS Loch Rí
 Lough Ree SAC
 1:5000 O.S. TILE 2965b 87 of 97



**SITE CODE
 000440**

Leagan / Version: 3.02
 Arna chló an / Printed on: 03/08/2023



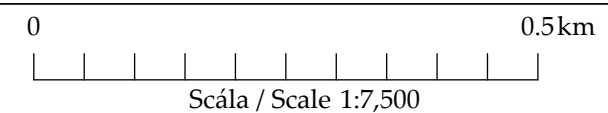
Rialachán 4(1)(b) / Regulation 4(1)(b)

Leathanach 88 de 97 (Co. an Longfoirt, Co. Ros Comáin agus na hIarmhí)
 Page 88 of 97 (Co. Longford, Co. Roscommon and Co. Westmeath)

**LIMISTÉAR FAOI CHAOMHNÚ SPEISIALTA
 SPECIAL AREA OF CONSERVATION**

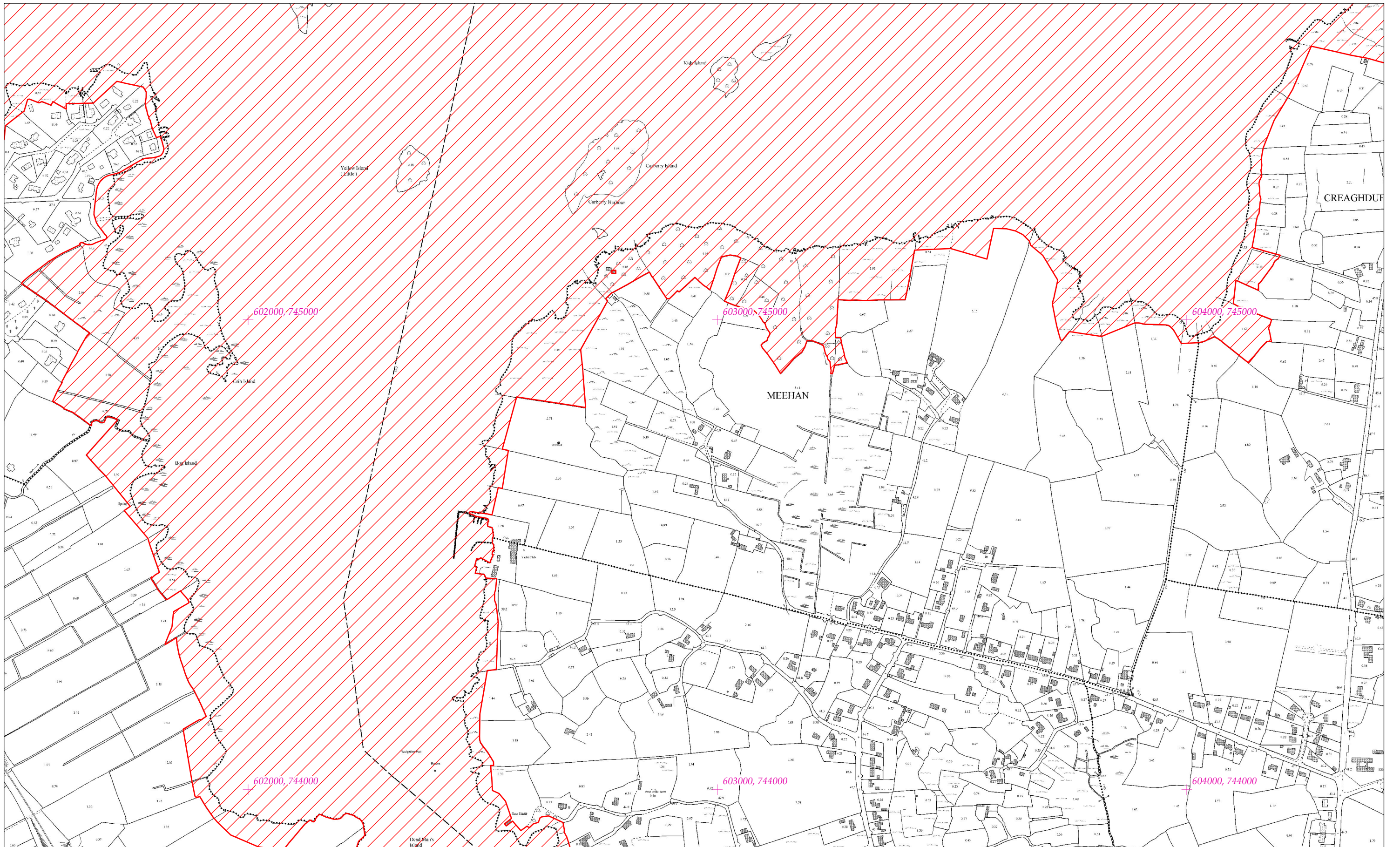
Suirbhéireacht Ordanáis Éireann Ceadúnas Uimhir OSI-NMA-014 © OSI / Rialtas na hÉireann
 Ordnance Survey Ireland Licence No. OSI-NMA-014 © Ordnance Survey Ireland / Government of Ireland
 Córas Comhordanáidí: Trasteilgean Mercator na hÉireann / Co-ordinate System: Irish Transverse Mercator

LCS Loch Rí
 Lough Ree SAC
 1:5000 O.S. TILE 2965c 88 of 97



**SITE CODE
 000440**

Leagan / Version: 3.02
 Arna chló an / Printed on: 03/08/2023



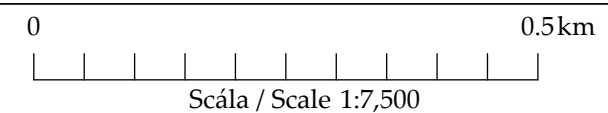
Rialachán 4(1)(b) / Regulation 4(1)(b)

Leathanach 89 de 97 (Co. an Longfoirt, Co. Ros Comáin agus na hIarmhí)
 Page 89 of 97 (Co. Longford, Co. Roscommon and Co. Westmeath)

**LIMISTÉAR FAOI CHAOMHNÚ SPEISIALTA
 SPECIAL AREA OF CONSERVATION**

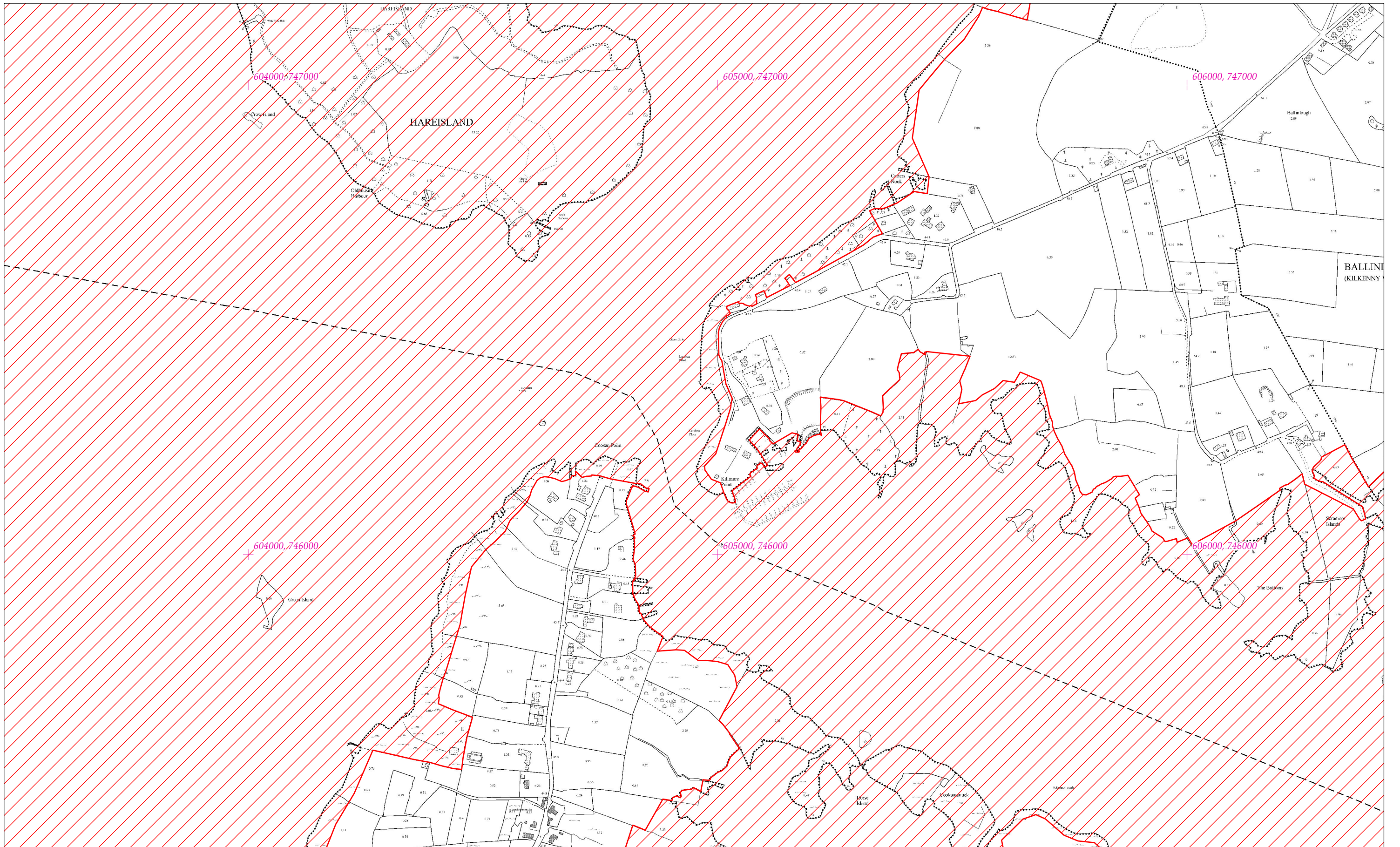
Suirbhéireacht Ordnáis Éireann Ceadúnas Uimhir OSI-NMA-014 © OSI / Rialtas na hÉireann
 Ordnance Survey Ireland Licence No. OSI-NMA-014 © Ordnance Survey Ireland / Government of Ireland
 Córas Comhordanáidí: Trasteilgean Mercator na hÉireann / Co-ordinate System: Irish Transverse Mercator

LCS Loch Rí
 Lough Ree SAC
 1:5000 O.S. TILE 2965d 89 of 97



**SITE CODE
 000440**

Leagan / Version: 3.02
 Arna chló an / Printed on: 03/08/2023



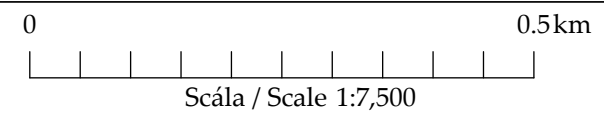
Rialachán 4(1)(b) / Regulation 4(1)(b)

Leathanach 90 de 97 (Co. an Longfoirt, Co. Ros Comáin agus na hIarmhí)
 Page 90 of 97 (Co. Longford, Co. Roscommon and Co. Westmeath)

**LIMISTÉAR FAOI CHAOMHNÚ SPEISIALTA
 SPECIAL AREA OF CONSERVATION**

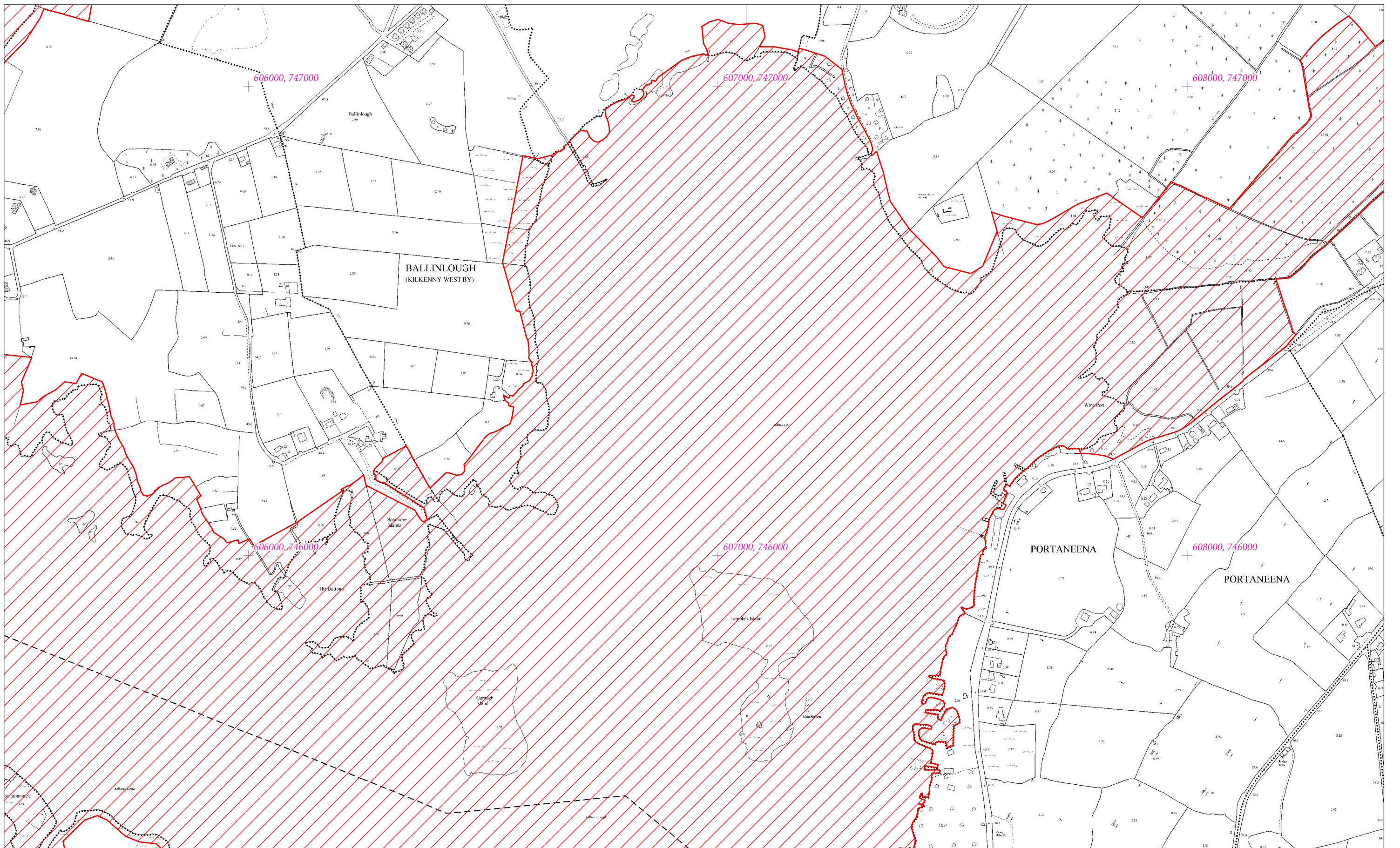
Suirbhéireacht Ordanáis Éireann Ceadúnas Uimhir OSI-NMA-014 © OSI / Rialtas na hÉireann
 Ordnance Survey Ireland Licence No. OSI-NMA-014 © Ordnance Survey Ireland / Government of Ireland
 Córas Comhordanáidí: Trasteilgean Mercator na hÉireann / Co-ordinate System: Irish Transverse Mercator

LCS Loch Rí
 Lough Ree SAC
 1:5000 O.S. TILE 2966a 90 of 97



**SITE CODE
 000440**

Leagan / Version: 3.02
 Arna chló an / Printed on: 03/08/2023



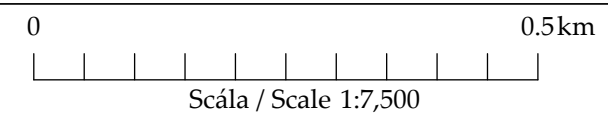
Rialachán 4(1)(b) / Regulation 4(1)(b)

Leathanach 91 de 97 (Co. an Longfoirt, Co. Ros Comáin agus na hIarmhí)
 Page 91 of 97 (Co. Longford, Co. Roscommon and Co. Westmeath)

**LIMISTÉAR FAOI CHAOMHNÚ SPEISIALTA
 SPECIAL AREA OF CONSERVATION**

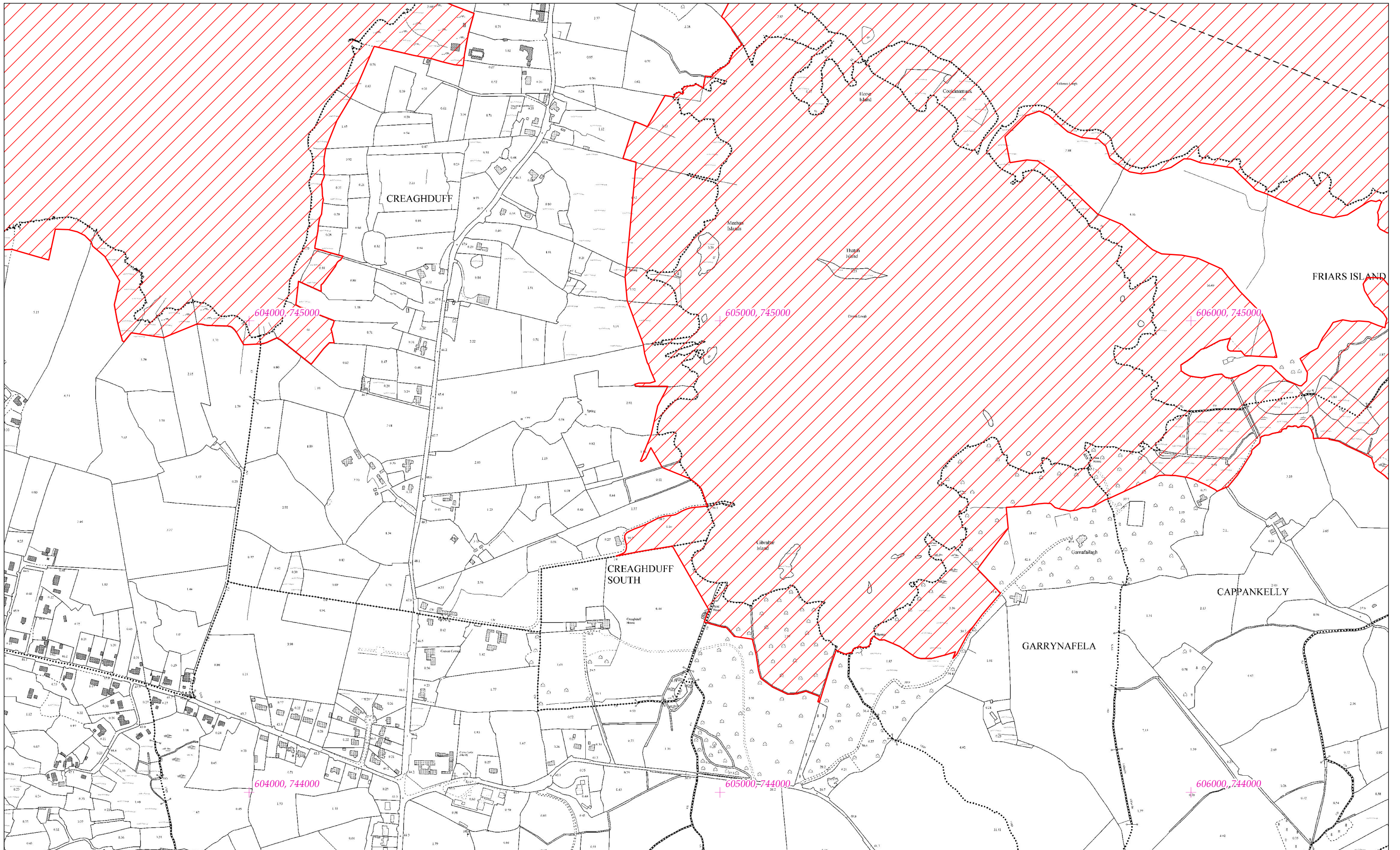
Suirbhéireacht Ordanáis Éireann Ceadúnas Uimhir OSI-NMA-014 © OSI / Rialtas na hÉireann
 Ordnance Survey Ireland Licence No. OSI-NMA-014 © Ordnance Survey Ireland / Government of Ireland
 Córas Comhordanáidí: Trasteilgean Mercator na hÉireann / Co-ordinate System: Irish Transverse Mercator

LCS Loch Rí
 Lough Ree SAC
 1:5000 O.S. TILE 2966b 91 of 97



**SITE CODE
 000440**

Leagan / Version: 3.02
 Arna chló an / Printed on: 03/08/2023



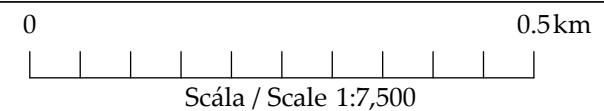
Rialachán 4(1)(b) / Regulation 4(1)(b)

Leathanach 92 de 97 (Co. an Longfoirt, Co. Ros Comáin agus na hIarmhí)
 Page 92 of 97 (Co. Longford, Co. Roscommon and Co. Westmeath)

**LIMISTÉAR FAOI CHAOMHNÚ SPEISIALTA
 SPECIAL AREA OF CONSERVATION**

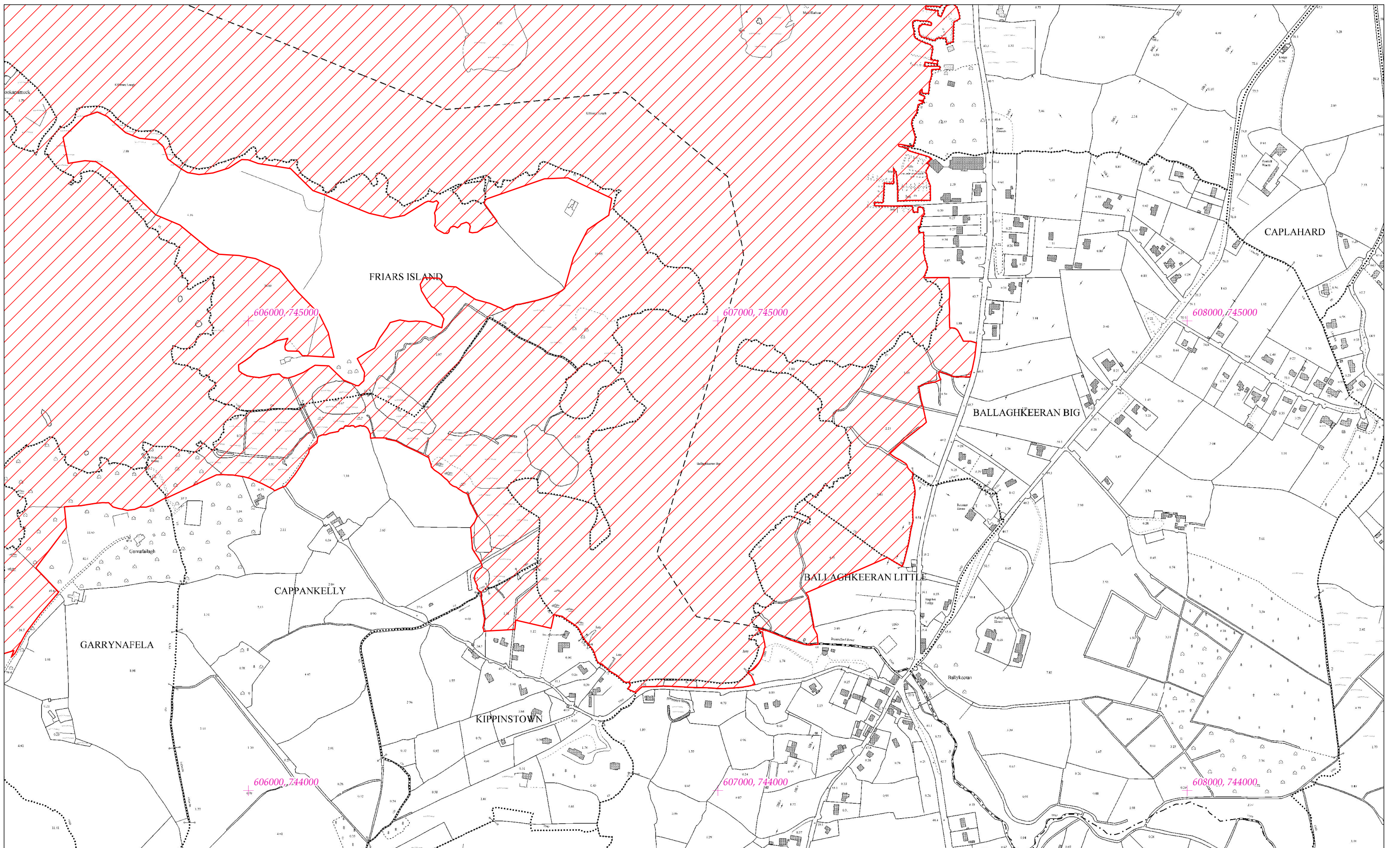
Suirbhéireacht Ordnáis Éireann Ceadúnas Uimhir OSI-NMA-014 © OSI / Rialtas na hÉireann
 Ordnance Survey Ireland Licence No. OSI-NMA-014 © Ordnance Survey Ireland / Government of Ireland
 Córas Comhordanáidí: Trasteilgean Mercator na hÉireann / Co-ordinate System: Irish Transverse Mercator

LCS Loch Rí
 Lough Ree SAC
 1:5000 O.S. TILE 2966c 92 of 97



**SITE CODE
 000440**

Leagan / Version: 3.02
 Arna chló an / Printed on: 03/08/2023



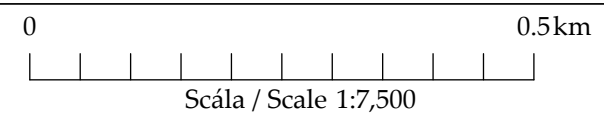
Rialachán 4(1)(b) / Regulation 4(1)(b)

Leathanach 93 de 97 (Co. an Longfoirt, Co. Ros Comáin agus na hIarmhí)
 Page 93 of 97 (Co. Longford, Co. Roscommon and Co. Westmeath)

**LIMISTÉAR FAOI CHAOMHNÚ SPEISIALTA
 SPECIAL AREA OF CONSERVATION**

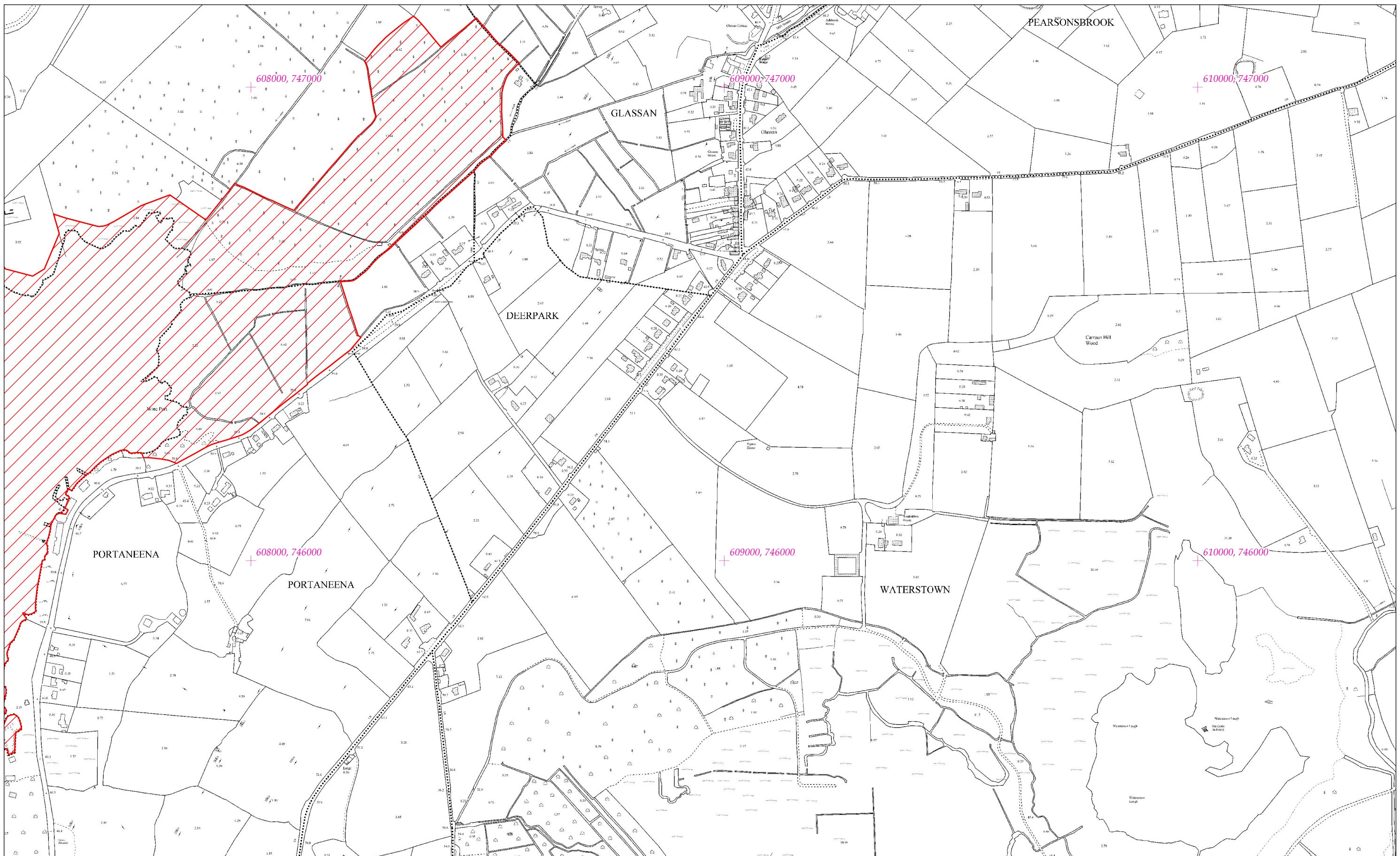
Suirbhéireacht Ordanáis Éireann Ceadúnas Uimhir OSI-NMA-014 © OSI / Rialtas na hÉireann
 Ordnance Survey Ireland Licence No. OSI-NMA-014 © Ordnance Survey Ireland / Government of Ireland
 Córas Comhordanáidí: Trasteilgean Mercator na hÉireann / Co-ordinate System: Irish Transverse Mercator

LCS Loch Rí
 Lough Ree SAC
 1:5000 O.S. TILE 2966d 93 of 97



**SITE CODE
 000440**

Leagan / Version: 3.02
 Arna chló an / Printed on: 03/08/2023



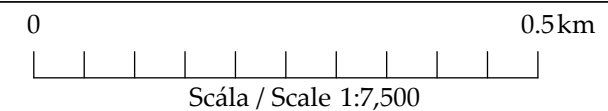
Rialachán 4(1)(b) / Regulation 4(1)(b)

Leathanach 94 de 97 (Co. an Longfoirt, Co. Ros Comáin agus na hIarmhí)
 Page 94 of 97 (Co. Longford, Co. Roscommon and Co. Westmeath)

**LIMISTÉAR FAOI CHAOMHNÚ SPEISIALTA
 SPECIAL AREA OF CONSERVATION**

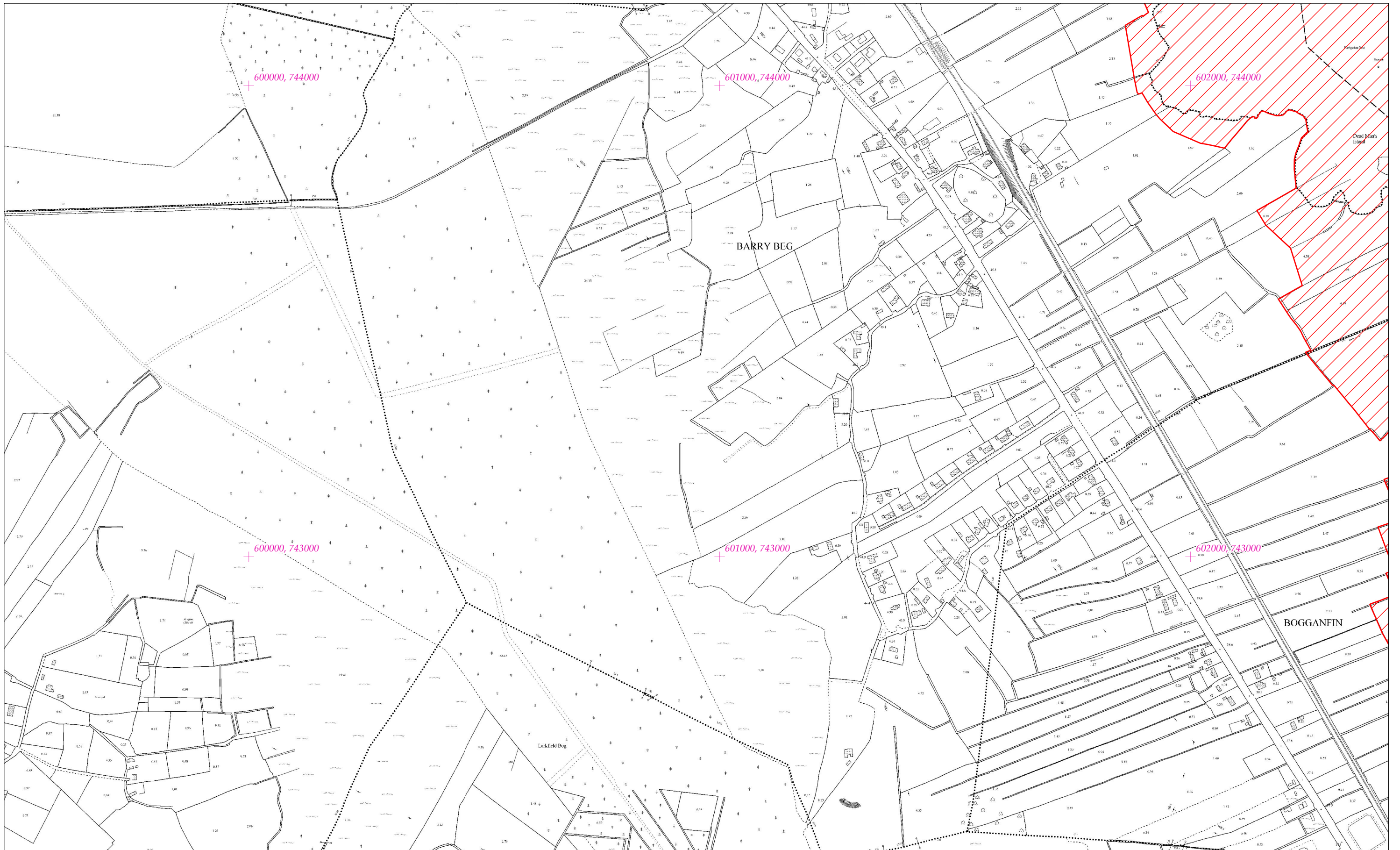
Suirbhéireacht Ordanáis Éireann Ceadúnas Uimhir OSI-NMA-014 © OSI / Rialtas na hÉireann
 Ordnance Survey Ireland Licence No. OSI-NMA-014 © Ordnance Survey Ireland / Government of Ireland
 Córas Comhordanáidí: Trasteilgean Mercator na hÉireann / Co-ordinate System: Irish Transverse Mercator

LCS Loch Rí
 Lough Ree SAC
 1:5000 O.S. TILE 2967a 94 of 97



**SITE CODE
 000440**

Leagan / Version: 3.02
 Arna chló an / Printed on: 03/08/2023



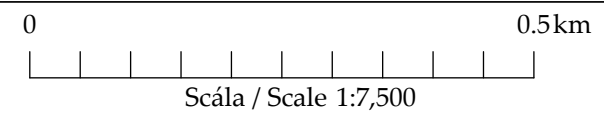
Rialachán 4(1)(b) / Regulation 4(1)(b)

Leathanach 95 de 97 (Co. an Longfoirt, Co. Ros Comáin agus na hIarmhí)
 Page 95 of 97 (Co. Longford, Co. Roscommon and Co. Westmeath)

LIMISTÉAR FAOI CHAOMHNÚ SPEISIALTA
 SPECIAL AREA OF CONSERVATION

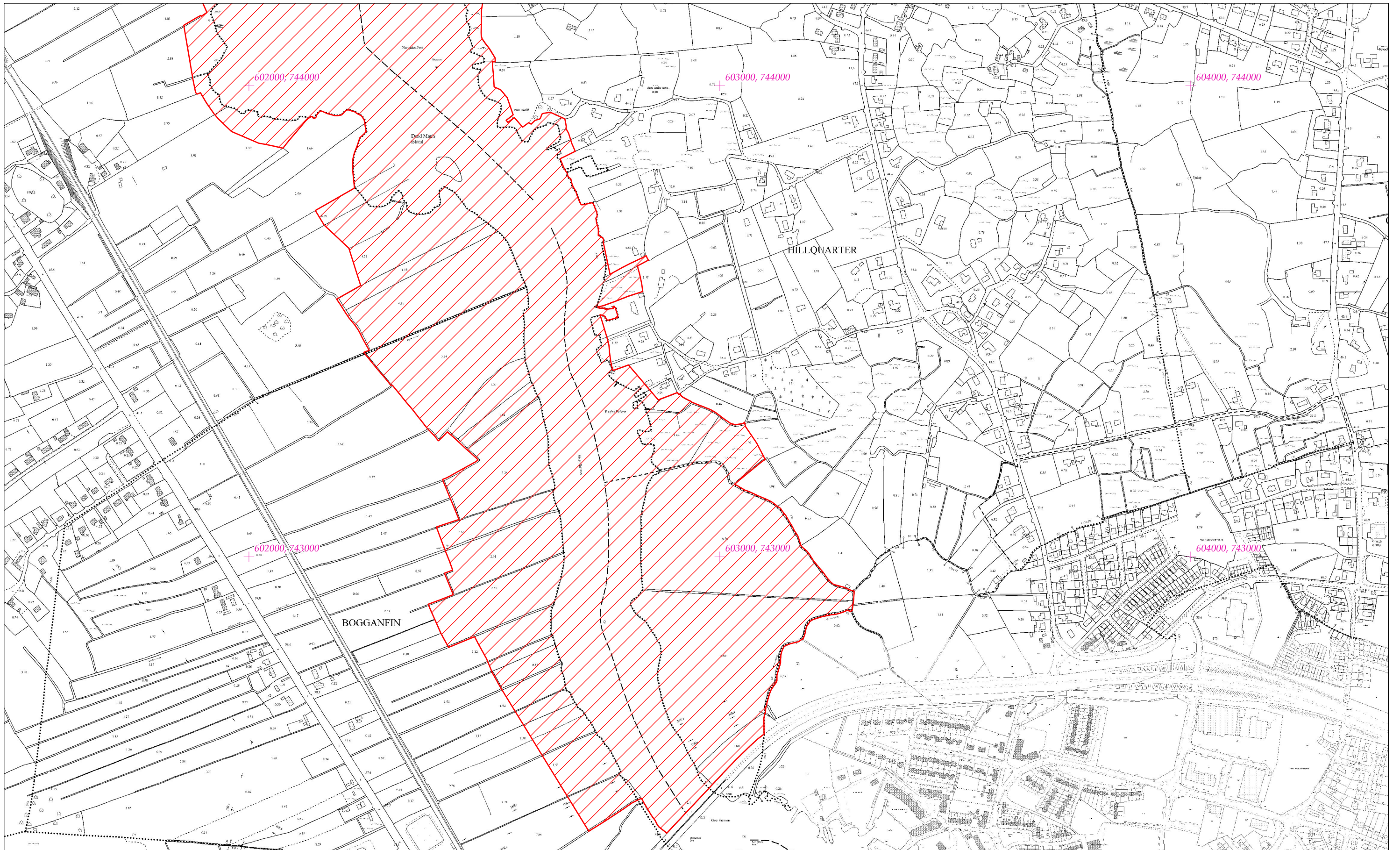
Suirbhéireacht Ordnáis Éireann Ceadúnas Uimhir OSI-NMA-014 © OSI / Rialtas na hÉireann
 Ordnance Survey Ireland Licence No. OSI-NMA-014 © Ordnance Survey Ireland / Government of Ireland
 Córas Comhordanáidí: Trasteilgean Mercator na hÉireann / Co-ordinate System: Irish Transverse Mercator

LCS Loch Rí
 Lough Ree SAC
 1:5000 O.S. TILE 3035a 95 of 97



SITE CODE
 000440

Leagan / Version: 3.02
 Arna chló an / Printed on: 03/08/2023



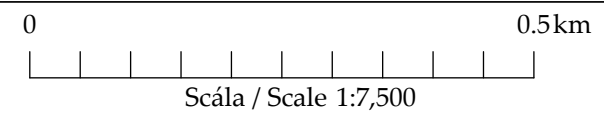
Rialachán 4(1)(b) / Regulation 4(1)(b)

Leathanach 96 de 97 (Co. an Longfoirt, Co. Ros Comáin agus na hIarmhí)
 Page 96 of 97 (Co. Longford, Co. Roscommon and Co. Westmeath)

**LIMISTÉAR FAOI CHAOMHNÚ SPEISIALTA
 SPECIAL AREA OF CONSERVATION**

Suirbhéireacht Ordanáis Éireann Ceadúnas Uimhir OSI-NMA-014 © OSI / Rialtas na hÉireann
 Ordnance Survey Ireland Licence No. OSI-NMA-014 © Ordnance Survey Ireland / Government of Ireland
 Córas Comhordanáidí: Trasteilgean Mercator na hÉireann / Co-ordinate System: Irish Transverse Mercator

LCS Loch Rí
 Lough Ree SAC
 1:5000 O.S. TILE 3035b 96 of 97



**SITE CODE
 000440**

Leagan / Version: 3.02
 Arna chló an / Printed on: 03/08/2023



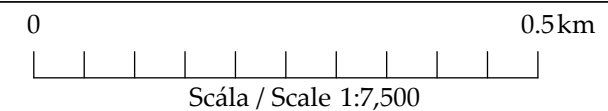
Rialachán 4(1)(b) / Regulation 4(1)(b)

Leathanach 97 de 97 (Co. an Longfoirt, Co. Ros Comáin agus na hIarmhí)
 Page 97 of 97 (Co. Longford, Co. Roscommon and Co. Westmeath)

LIMISTÉAR FAOI CHAOMHNÚ SPEISIALTA
 SPECIAL AREA OF CONSERVATION

Suirbhéireacht Ordnáis Éireann Ceadúnas Uimhir OSI-NMA-014 © OSI / Rialtas na hÉireann
 Ordnance Survey Ireland Licence No. OSI-NMA-014 © Ordnance Survey Ireland / Government of Ireland
 Córas Comhordanáidí: Trasteilgean Mercator na hÉireann / Co-ordinate System: Irish Transverse Mercator

LCS Loch Rí
 Lough Ree SAC
 1:5000 O.S. TILE 3035d 97 of 97



SITE CODE
 000440

Leagan / Version: 3.02
 Arna chló an / Printed on: 03/08/2023