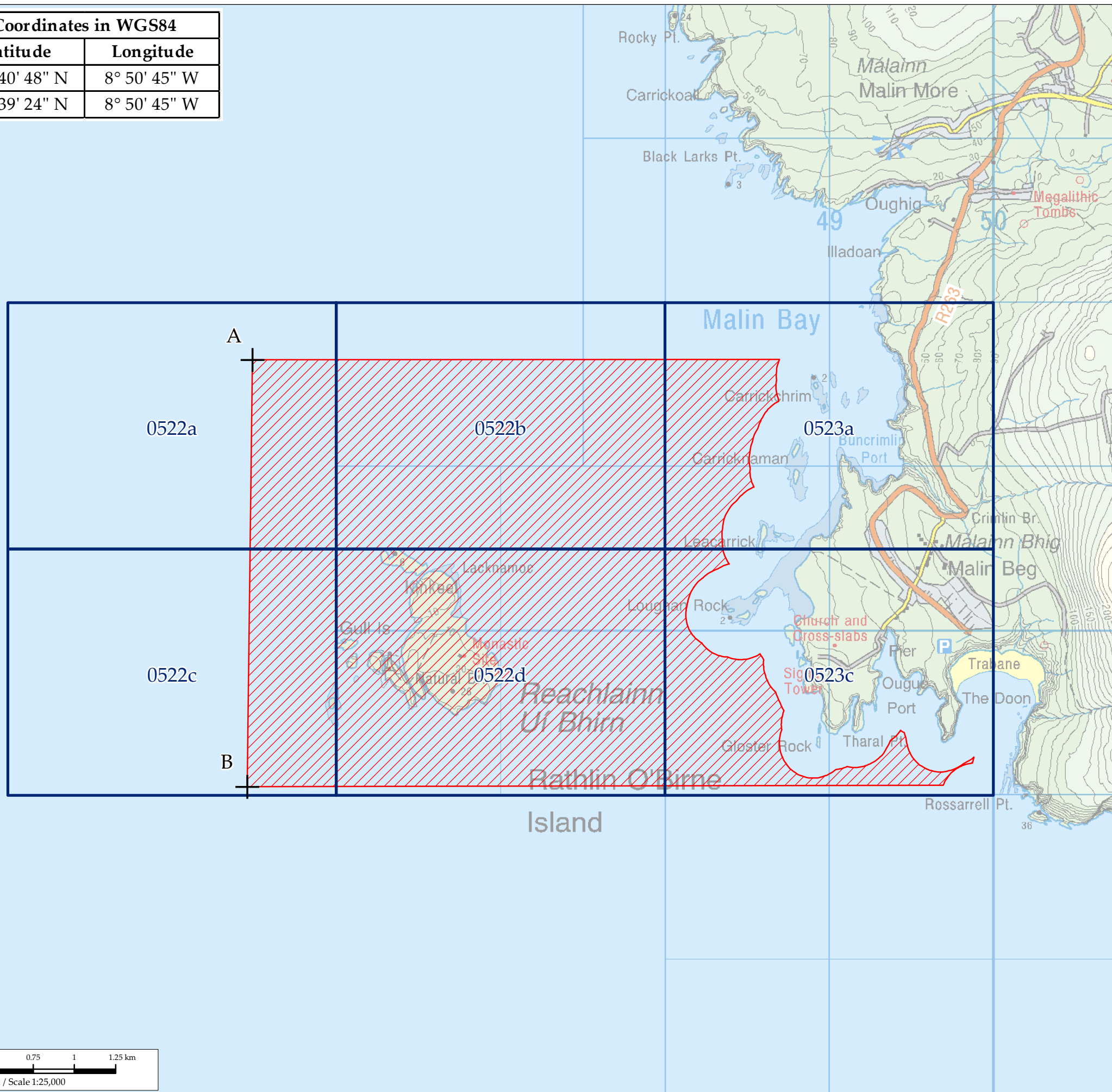




Coordinates in WGS84		
	Latitude	Longitude
A	54° 40' 48" N	8° 50' 45" W
B	54° 39' 24" N	8° 50' 45" W

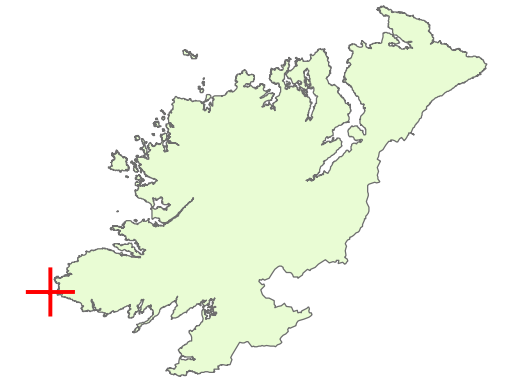


Sceideal 1 / Schedule 1

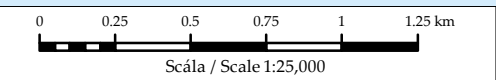
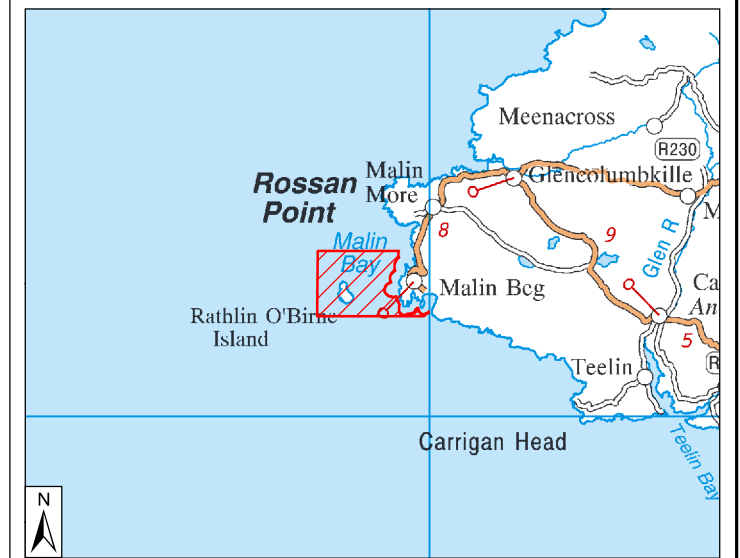
LIMISTÉAR FAOI CHAOMHNÚ SPEISIALTA SPECIAL AREA OF CONSERVATION

-  Limistéar faoi Chaomhnú Speisialta
Special Area of Conservation
-  Rialachán 4(1)(b) Innéacs Mapa Mionsonraithe
Regulation 4(1)(b) Detail Map Index

LCS Reachlann Uí Bhirn
Rathlin O'Birne Island SAC
000181
Achar / Area 797.72 ha



Co. Dhún na nGall / Co. Donegal



Suirbhéireacht Ordanáis Éireann Ceadúnas Uimhir EN 0059214 © OSi / Rialtas na hÉireann
Ordnance Survey Ireland Licence No. EN 0059214 © Ordnance Survey Ireland / Government of Ireland
Córas Comhordanáidí: Trasteilgean Mercator na hÉireann / Co-ordinate System: Irish Transverse Mercator

544000, 882000
+

545000, 882000
+


546000, 882000
+

54° 40' 48" N, 8° 50' 45" W

544000, 881000
+

545000, 881000
+

546000, 881000
+



Rialachán 4(1)(b) / Regulation 4(1)(b)

Leathanach 1 de 6 (Co. Dhún na nGall)
Page 1 of 6 (Co. Donegal)

LIMISTÉAR FAOI CHAOMHNÚ SPEISIALTA
SPECIAL AREA OF CONSERVATION

Suirbhéireacht Ordanáis Éireann Ceadúnas Uimhir EN 0059214 © OSi / Rialtas na hÉireann
Ordnance Survey Ireland Licence No. EN 0059214 © Ordnance Survey Ireland / Government of Ireland
Córas Comhordanáidí: Trasteilgean Mercator na hÉireann / Co-ordinate System: Irish Transverse Mercator

LCS Reachlainn Uí Bhirn
Rathlin O'Birne Island SAC
1:5000 O.S. TILE 0522a 1 of 6



Scála / Scale 1:7,500

SITE CODE
000181

Leagan / Version: 3.03

Arna chló an / Printed on: 09/10/2017

546000, 882000
+

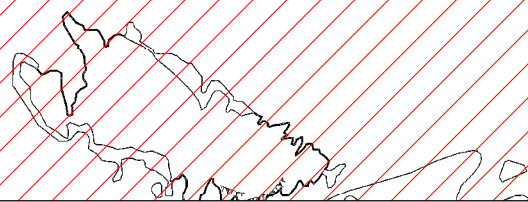
547000, 882000
+

548000, 882000
+

546000, 881000
+

547000, 881000
+

548000, 881000
+



Rialachán 4(1)(b) / Regulation 4(1)(b)

Leathanach 2 de 6 (Co. Dhún na nGall)
Page 2 of 6 (Co. Donegal)

LIMISTÉAR FAOI CHAOMHNÚ SPEISIALTA
SPECIAL AREA OF CONSERVATION

Suirbhéireacht Ordanáis Éireann Ceadúnas Uimhir EN 0059214 © OSi / Rialtas na hÉireann
Ordnance Survey Ireland Licence No. EN 0059214 © Ordnance Survey Ireland / Government of Ireland
Córas Comhordanáidí: Trasteilgean Mercator na hÉireann / Co-ordinate System: Irish Transverse Mercator

LCS Reachlainn Uí Bhírn
Rathlin O'Birne Island SAC
1:5000 O.S. TILE 0522b 2 of 6




Scála / Scale 1:7,500

SITE CODE
000181

Leagan / Version: 3.03

Arna chló an / Printed on: 09/10/2017



Rialachán 4(1)(b) / Regulation 4(1)(b)

Leathanach 3 de 6 (Co. Dhún na nGall)
Page 3 of 6 (Co. Donegal)

LIMISTÉAR FAOI CHAOMHNÚ SPEISIALTA
SPECIAL AREA OF CONSERVATION

Suirbhéireacht Ordanáis Éireann Ceadúnas Uimhir EN 0059214 © OSi / Rialtas na hÉireann
Ordnance Survey Ireland Licence No. EN 0059214 © Ordnance Survey Ireland / Government of Ireland
Córas Comhordanáidí: Trasteilgean Mercator na hÉireann / Co-ordinate System: Irish Transverse Mercator

LCS Reachlainn Uí Bhírn
Rathlin O'Birne Island SAC
1:5000 O.S. TILE 0522c 3 of 6

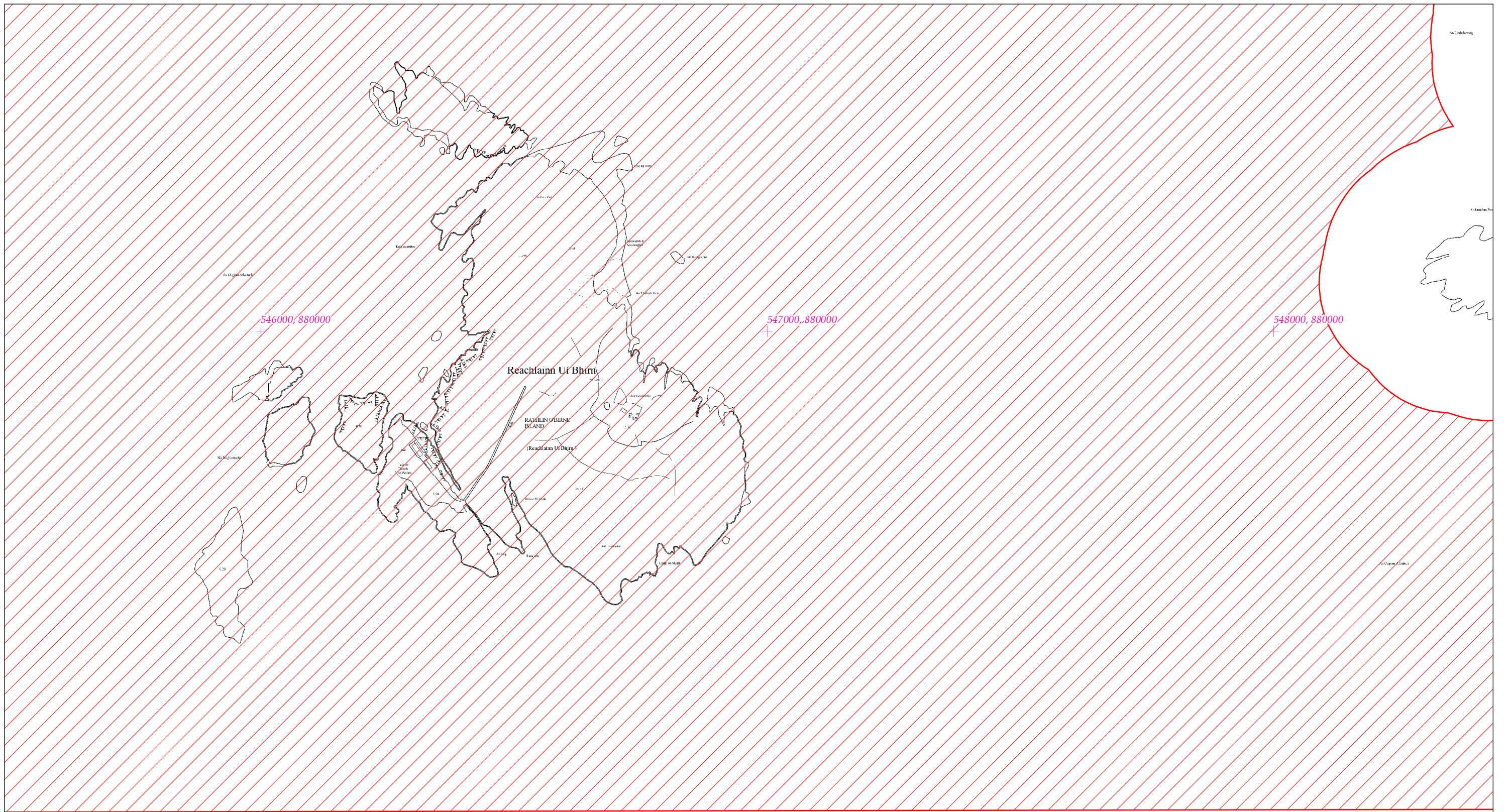


Scála / Scale 1:7,500

SITE CODE
000181

Leagan / Version: 3.03

Arna chló an / Printed on: 09/10/2017



546000, 879000
+

547000, 879000
+

548000, 879000
+

Rialachán 4(1)(b) / Regulation 4(1)(b)

Leathanach 4 de 6 (Co. Dhún na nGall)
Page 4 of 6 (Co. Donegal)

LIMISTÉAR FAOI CHAOMHNÚ SPEISIALTA
SPECIAL AREA OF CONSERVATION

Suirbhéireacht Ordanáis Éireann Ceadúnas Uimhir EN 0059214 © OSi / Rialtas na hÉireann
Ordnance Survey Ireland Licence No. EN 0059214 © Ordnance Survey Ireland / Government of Ireland
Córas Comhordanáidí: Trasteilgean Mercator na hÉireann / Co-ordinate System: Irish Transverse Mercator

LCS Reachlainn Uí Bhírn
Rathlin O'Birne Island SAC
1:5000 O.S. TILE 0522d 4 of 6

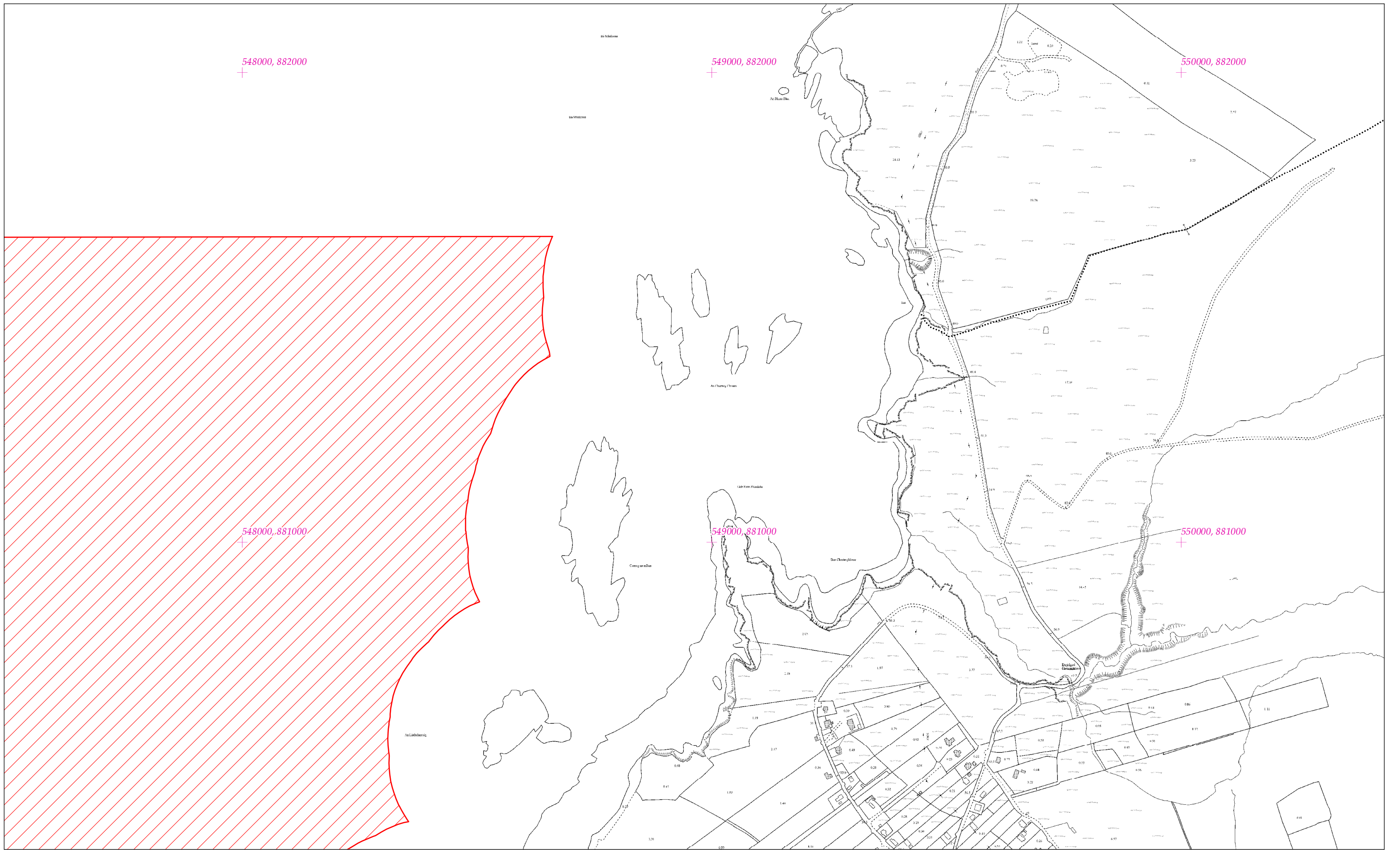


Scála / Scale 1:7,500

SITE CODE
000181

Leagan / Version: 3.03

Arna chló an / Printed on: 09/10/2017



Rialachán 4(1)(b) / Regulation 4(1)(b)

Leathanach 5 de 6 (Co. Dhún na nGall)
Page 5 of 6 (Co. Donegal)

LIMISTÉAR FAOI CHAOMHNÚ SPEISIALTA
SPECIAL AREA OF CONSERVATION

Suirbhéireacht Ordanáis Éireann Ceadúnas Uimhir EN 0059214 © OSi / Rialtas na hÉireann
Ordnance Survey Ireland Licence No. EN 0059214 © Ordnance Survey Ireland / Government of Ireland
Córas Comhordanáidí: Trasteilgean Mercator na hÉireann / Co-ordinate System: Irish Transverse Mercator

LCS Reachlainn Uí Bhirn
Rathlin O'Birne Island SAC

1:5000 O.S. TILE 0523a 5 of 6



Scála / Scale 1:7,500

SITE CODE
000181

Leagan / Version: 3.03

Arna chló an / Printed on: 09/10/2017

