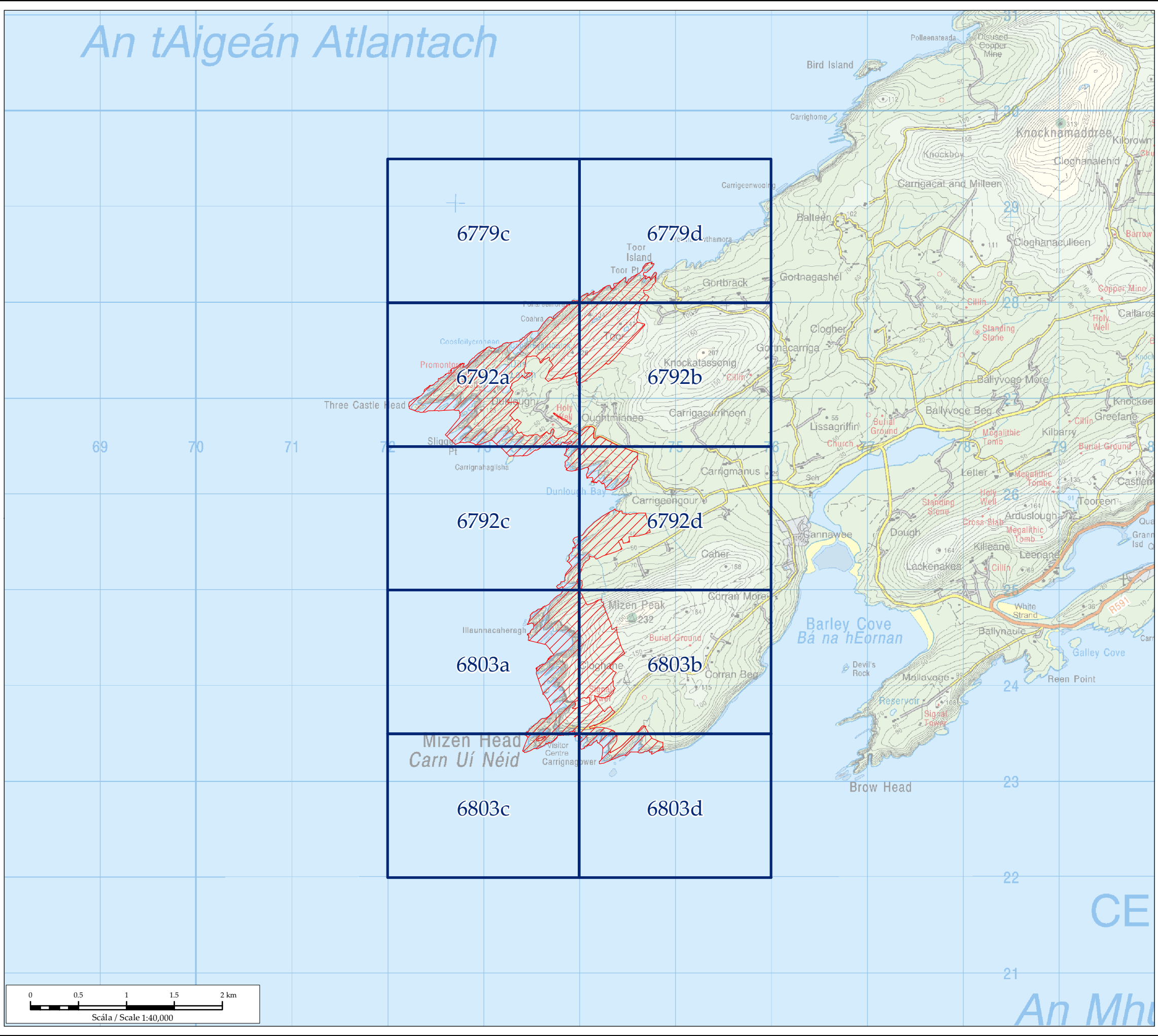




An tAigeán Atlantach

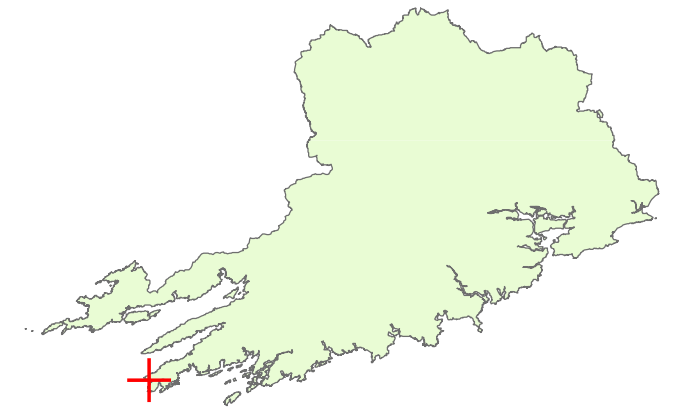


Sceideal 1 / Schedule 1

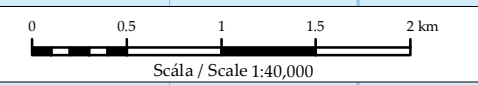
LIMISTÉAR FAOI CHAOMHNÚ SPEISIALTA SPECIAL AREA OF CONSERVATION

-  Limistéar faoi Chaomhnú Speisialta
Special Area of Conservation
-  Rialachán 4(1)(b) Innéacs Mapa Mionsonraithe
Regulation 4(1)(b) Detail Map Index

LCS Cheann na dTrí Chaisleán go
Carn Uí Néid
Three Castle Head to Mizen Head SAC
000109
Achar / Area 353.00 ha



Co. Chorcaí
Co. Cork



Suirbhéireacht Ordnáis Éireann Ceadúnas Uimhir EN 0059216 © OSI / Rialtas na hÉireann
Ordnance Survey Ireland Licence No. EN 0059216 © Ordnance Survey Ireland / Government of Ireland
Córas Comhordanáidí: Trasteilgean Mercator na hÉireann / Co-ordinate System: Irish Transverse Mercator

472000, 529000
+

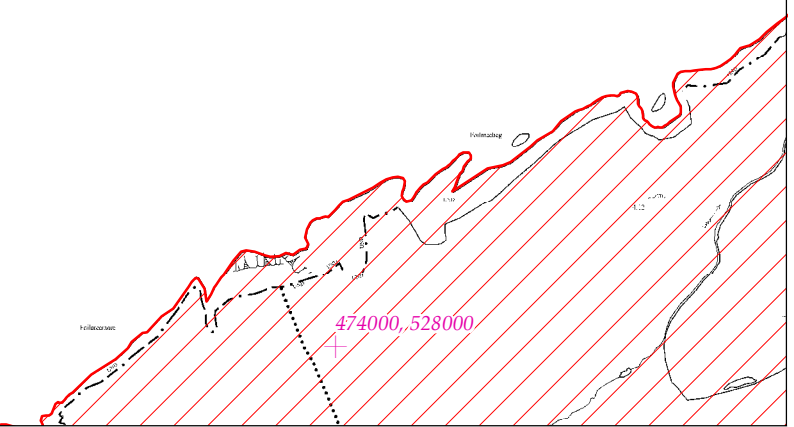
473000, 529000
+

474000, 529000
+

472000, 528000
+

473000, 528000
+

474000, 528000
+



Rialachán 4(1)(b) / Regulation 4(1)(b)

Leathanach 1 de 10 (Co. Chorcaí)
Page 1 of 10 (Co. Cork)

LIMISTÉAR FAOI CHAOMHNÚ SPEISIALTA
SPECIAL AREA OF CONSERVATION

Suirbhéireacht Ordanáis Éireann Ceadúnas Uimhir EN 0059216 © OSi / Rialtas na hÉireann
Ordnance Survey Ireland Licence No. EN 0059216 © Ordnance Survey Ireland / Government of Ireland
Córas Comhordanáidí: Trasteilgean Mercator na hÉireann / Co-ordinate System: Irish Transverse Mercator

LCS Cheann na dTrí Chaisleán go Carn Uí Néid
Three Castle Head to Mizen Head SAC
1:5000 O.S. TILE 6779c 1 of 10

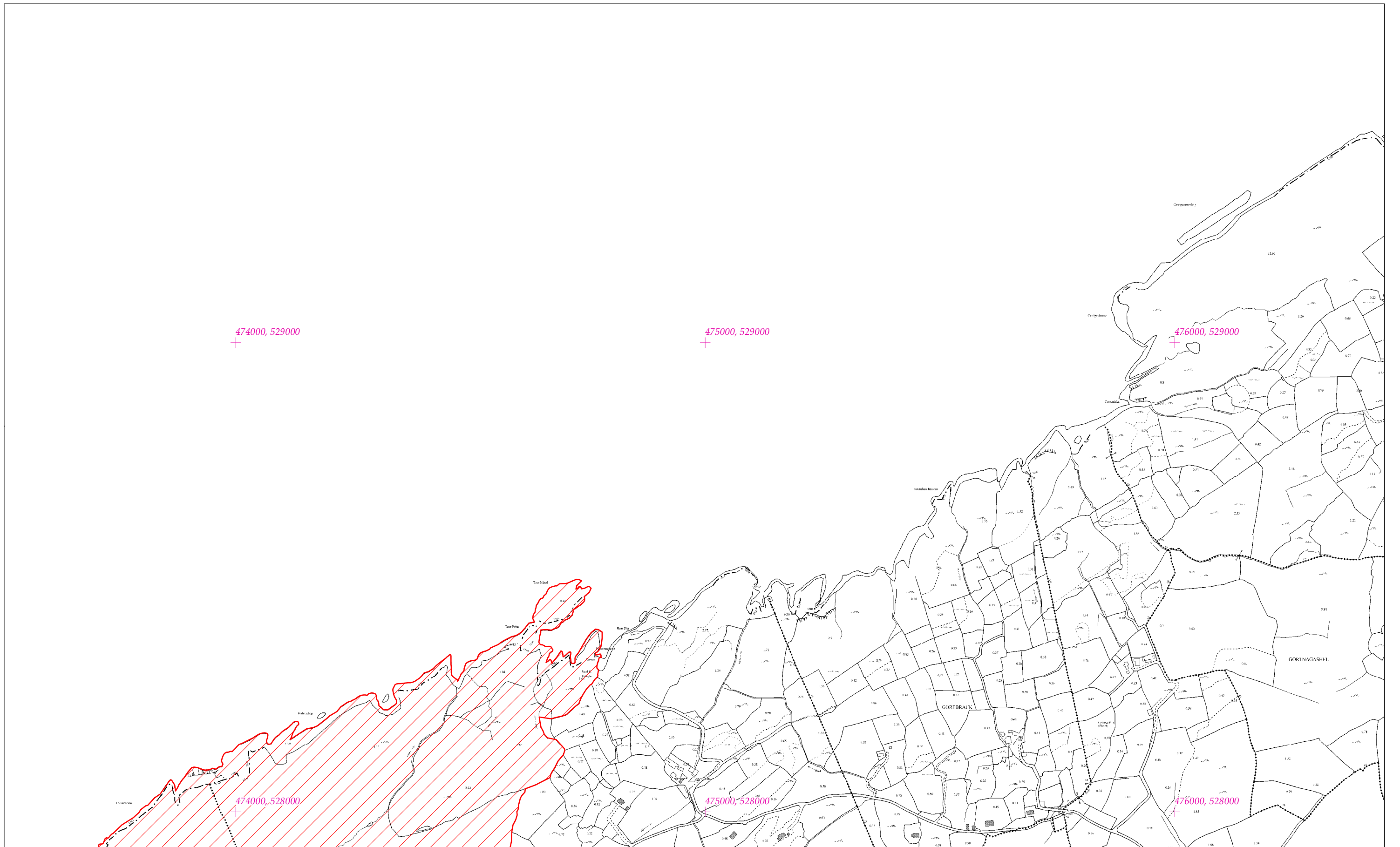


Scála / Scale 1:7,500

SITE CODE
000109

Leagan / Version: 3.01

Arna chló an / Printed on: 26/11/2018



Rialachán 4(1)(b) / Regulation 4(1)(b)

Leathanach 2 de 10 (Co. Chorcaí)
Page 2 of 10 (Co. Cork)

LIMISTÉAR FAOI CHAOMHNÚ SPEISIALTA
SPECIAL AREA OF CONSERVATION

Suirbhéireacht Ordanáis Éireann Ceadúnas Uimhir EN 0059216 © OSI / Rialtas na hÉireann
Ordnance Survey Ireland Licence No. EN 0059216 © Ordnance Survey Ireland / Government of Ireland
Córas Comhordanáidí: Trasteilgean Mercator na hÉireann / Co-ordinate System: Irish Transverse Mercator

LCS Cheann na dTrí Chaisleán go Carn Uí Néid
Three Castle Head to Mizen Head SAC
1:5000 O.S. TILE 6779d 2 of 10

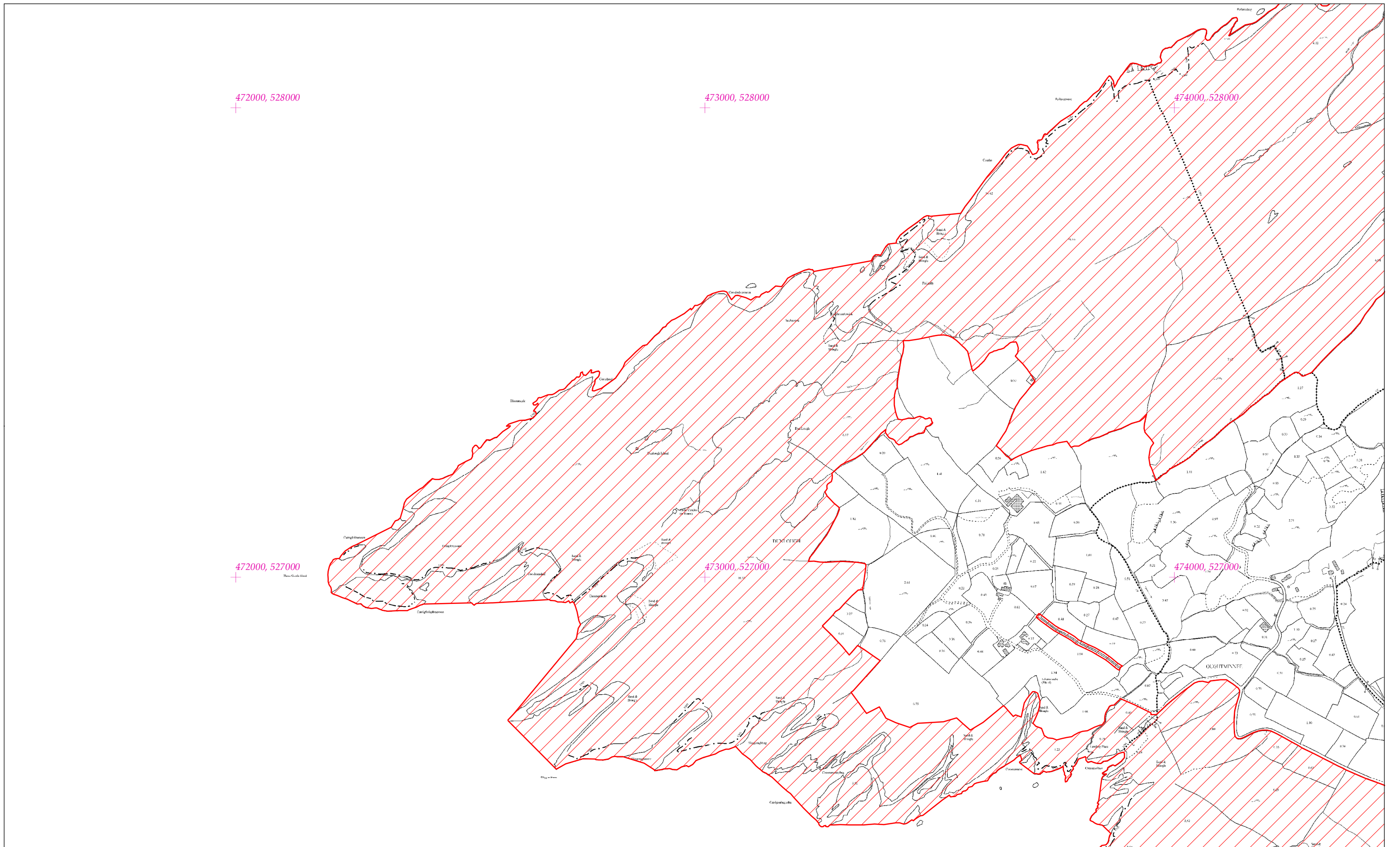


Scála / Scale 1:7,500

SITE CODE
000109

Leagan / Version: 3.01

Arna chló an / Printed on: 26/11/2018



Rialachán 4(1)(b) / Regulation 4(1)(b)

Leathanach 3 de 10 (Co. Chorcaí)
Page 3 of 10 (Co. Cork)

LIMISTÉAR FAOI CHAOMHNÚ SPEISIALTA
SPECIAL AREA OF CONSERVATION

Suirbhéireacht Ordanáis Éireann Ceadúnas Uimhir EN 0059216 © OSI / Rialtas na hÉireann
Ordnance Survey Ireland Licence No. EN 0059216 © Ordnance Survey Ireland / Government of Ireland
Córas Comhordanáidí: Trasteilgean Mercator na hÉireann / Co-ordinate System: Irish Transverse Mercator

LCS Cheann na dTrí Chaisleán go Carn Uí Néid
Three Castle Head to Mizen Head SAC
1:5000 O.S. TILE 6792a 3 of 10

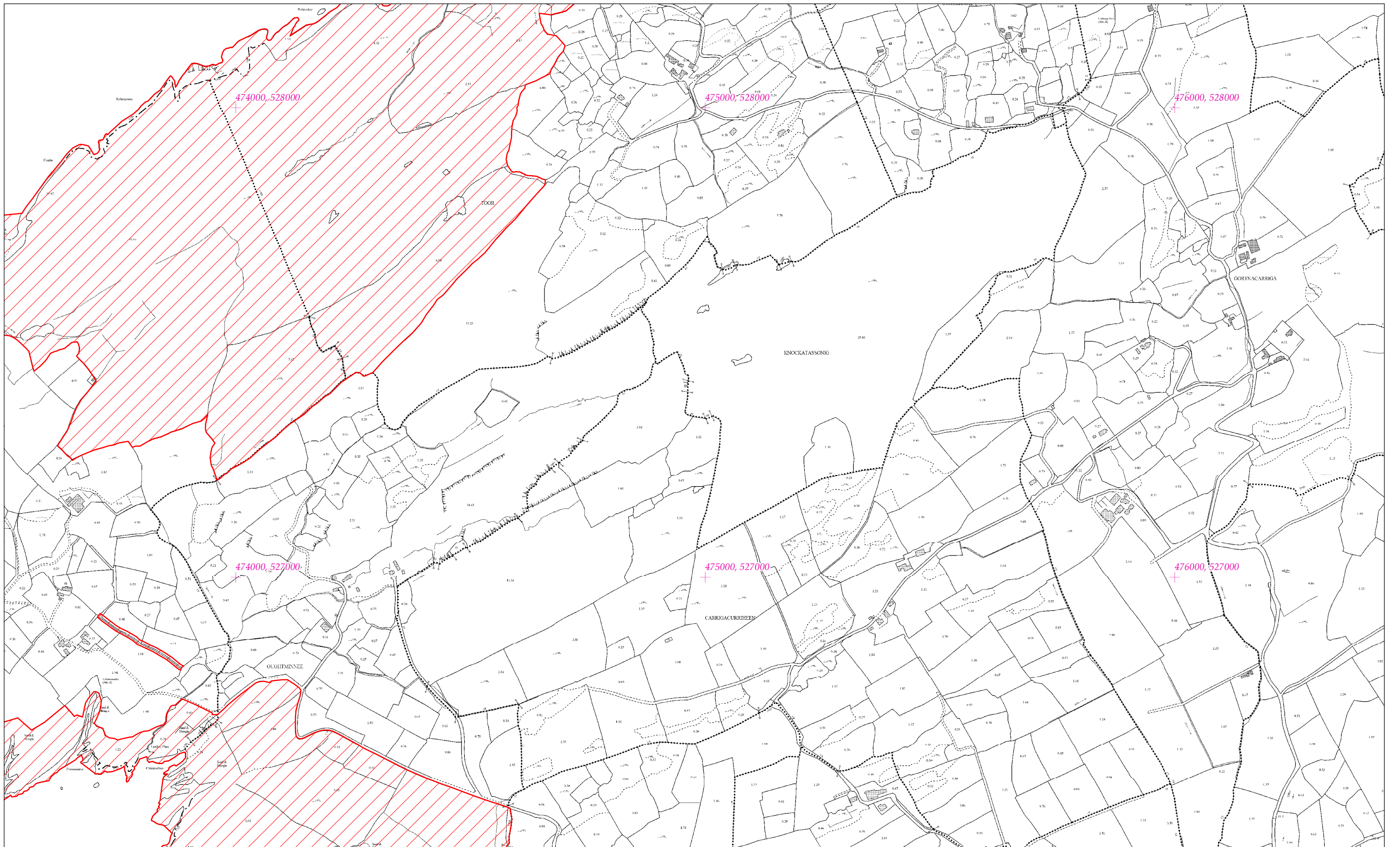


Scála / Scale 1:7,500

SITE CODE
000109

Leagan / Version: 3.01

Arna chló an / Printed on: 26/11/2018



Rialachán 4(1)(b) / Regulation 4(1)(b)

Leathanach 4 de 10 (Co. Chorcaí)
Page 4 of 10 (Co. Cork)

LIMISTÉAR FAOI CHAOMHNÚ SPEISIALTA
SPECIAL AREA OF CONSERVATION

Suirbhéireacht Ordanáis Éireann Ceadúnas Uimhir EN 0059216 © OSI / Rialtas na hÉireann
Ordnance Survey Ireland Licence No. EN 0059216 © Ordnance Survey Ireland / Government of Ireland
Córas Comhordanáidí: Trasteilgean Mercator na hÉireann / Co-ordinate System: Irish Transverse Mercator

LCS Cheann na dTrí Chaisleán go Carn Uí Néid
Three Castle Head to Mizen Head SAC
1:5000 O.S. TILE 6792b 4 of 10



Scála / Scale 1:7,500

SITE CODE
000109

Leagan / Version: 3.01

Arna chló an / Printed on: 26/11/2018



Rialachán 4(1)(b) / Regulation 4(1)(b)

Leathanach 5 de 10 (Co. Chorcaí)
Page 5 of 10 (Co. Cork)

LIMISTÉAR FAOI CHAOMHNÚ SPEISIALTA
SPECIAL AREA OF CONSERVATION

Suirbhéireacht Ordanáis Éireann Ceadúnas Uimhir EN 0059216 © OSI / Rialtas na hÉireann
Ordnance Survey Ireland Licence No. EN 0059216 © Ordnance Survey Ireland / Government of Ireland
Córas Comhordanáidí: Trasteilgean Mercator na hÉireann / Co-ordinate System: Irish Transverse Mercator

LCS Cheann na dTrí Chaisleán go Carn Uí Néid
Three Castle Head to Mizen Head SAC
1:5000 O.S. TILE 6792c 5 of 10

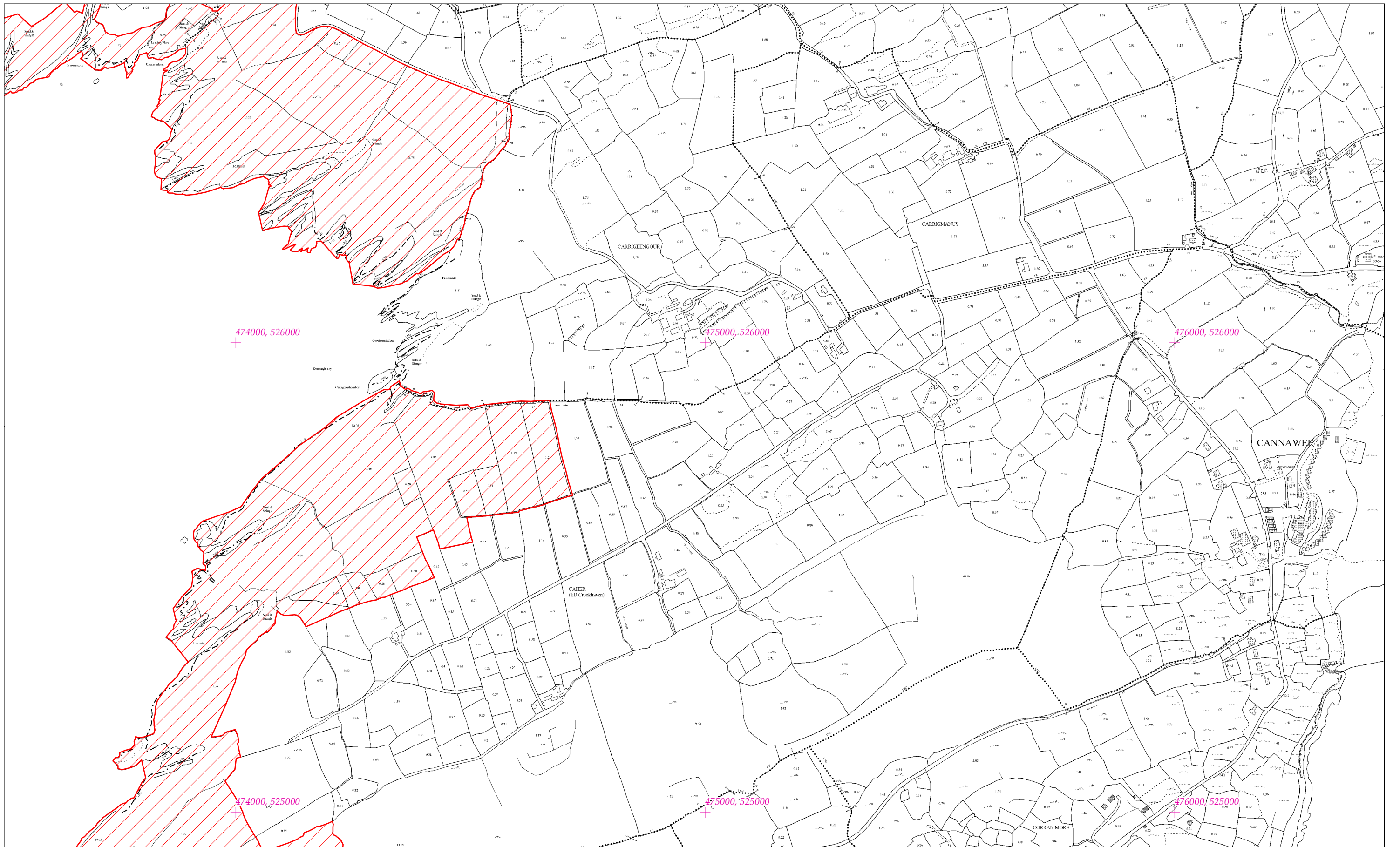


Scála / Scale 1:7,500

SITE CODE
000109

Leagan / Version: 3.01

Arna chló an / Printed on: 26/11/2018



Rialachán 4(1)(b) / Regulation 4(1)(b)

Leathanach 6 de 10 (Co. Chorcaí)
Page 6 of 10 (Co. Cork)

LIMISTÉAR FAOI CHAOMHNÚ SPEISIALTA
SPECIAL AREA OF CONSERVATION

Suirbhéireacht Ordanáis Éireann Ceadúnas Uimhir EN 0059216 © OSI / Rialtas na hÉireann
Ordnance Survey Ireland Licence No. EN 0059216 © Ordnance Survey Ireland / Government of Ireland
Córas Comhordanáidí: Trasteilgean Mercator na hÉireann / Co-ordinate System: Irish Transverse Mercator

LCS Cheann na dTrí Chaisleán go Carn Uí Néid
Three Castle Head to Mizen Head SAC
1:5000 O.S. TILE 6792d 6 of 10



Scála / Scale 1:7,500

SITE CODE
000109

Leagan / Version: 3.01

Arna chlón an / Printed on: 26/11/2018



Rialachán 4(1)(b) / Regulation 4(1)(b)

Leathanach 7 de 10 (Co. Chorcaí)
Page 7 of 10 (Co. Cork)

LIMISTÉAR FAOI CHAOMHNÚ SPEISIALTA
SPECIAL AREA OF CONSERVATION

Suirbhéireacht Ordanáis Éireann Ceadúnas Uimhir EN 0059216 © OSI / Rialtas na hÉireann
Ordnance Survey Ireland Licence No. EN 0059216 © Ordnance Survey Ireland / Government of Ireland
Córas Comhordanáidí: Trasteilgean Mercator na hÉireann / Co-ordinate System: Irish Transverse Mercator

LCS Cheann na dTrí Chaisleán go Carn Uí Néid
Three Castle Head to Mizen Head SAC
1:5000 O.S. TILE 6803a 7 of 10

0 0.5 km

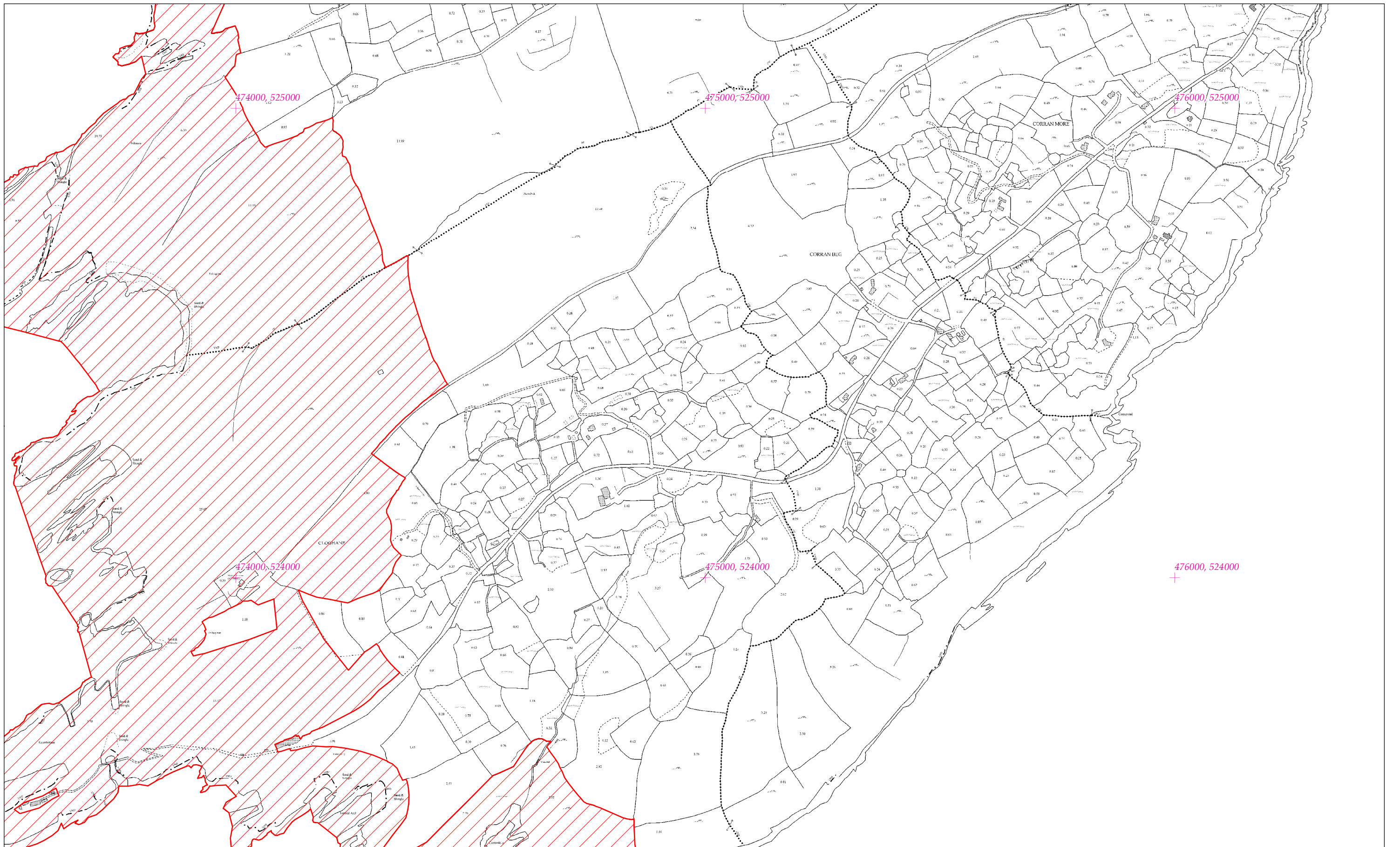


Scála / Scale 1:7,500

SITE CODE
000109

Leagan / Version: 3.01

Arna chló an / Printed on: 26/11/2018



Rialachán 4(1)(b) / Regulation 4(1)(b)

Leathanach 8 de 10 (Co. Chorcaí)
Page 8 of 10 (Co. Cork)

LIMISTÉAR FAOI CHAOMHNÚ SPEISIALTA
SPECIAL AREA OF CONSERVATION

Suirbhéireacht Ordanáis Éireann Ceadúnas Uimhir EN 0059216 © OSI / Rialtas na hÉireann
Ordnance Survey Ireland Licence No. EN 0059216 © Ordnance Survey Ireland / Government of Ireland
Córas Comhordanáidí: Trasteilgean Mercator na hÉireann / Co-ordinate System: Irish Transverse Mercator

LCS Cheann na dTrí Chaisleán go Carn Uí Néid
Three Castle Head to Mizen Head SAC

1:5000 O.S. TILE 6803b 8 of 10

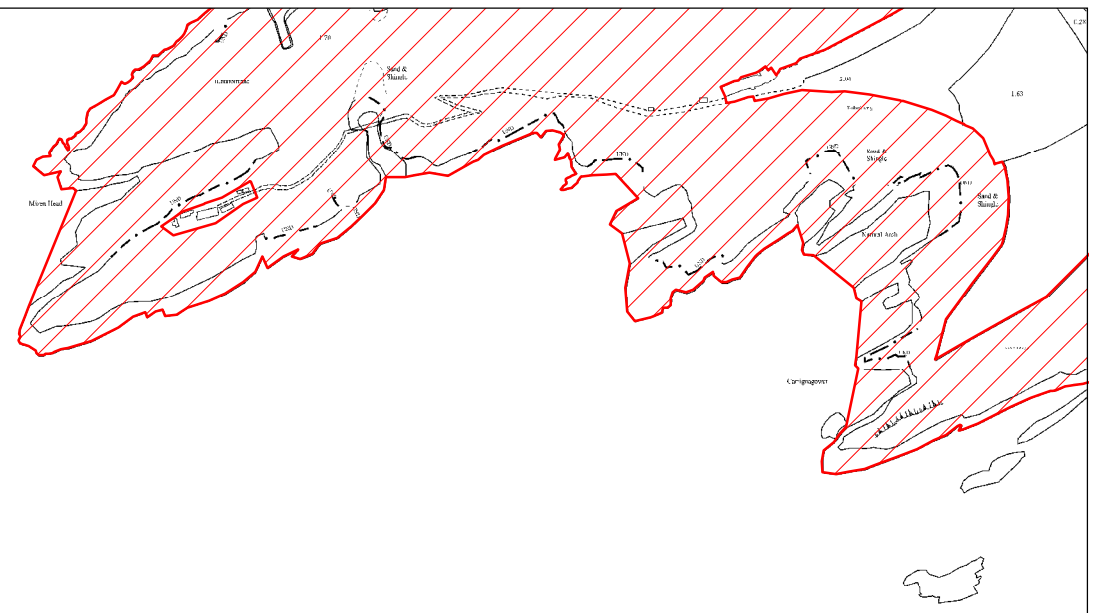


Scála / Scale 1:7,500

SITE CODE
000109

Leagan / Version: 3.01

Arna chló an / Printed on: 26/11/2018



472000, 523000
+

473000, 523000
+

474000, 523000
+

472000, 522000
+

473000, 522000
+

474000, 522000
+

Rialachán 4(1)(b) / Regulation 4(1)(b)

Leathanach 9 de 10 (Co. Chorcaí)
Page 9 of 10 (Co. Cork)

LIMISTÉAR FAOI CHAOMHNÚ SPEISIALTA
SPECIAL AREA OF CONSERVATION

Suirbhéireacht Ordanáis Éireann Ceadúnas Uimhir EN 0059216 © OSI / Rialtas na hÉireann
Ordnance Survey Ireland Licence No. EN 0059216 © Ordnance Survey Ireland / Government of Ireland
Córas Comhordanáidí: Trasteilgean Mercator na hÉireann / Co-ordinate System: Irish Transverse Mercator

LCS Cheann na dTrí Chaisleán go Carn Uí Néid
Three Castle Head to Mizen Head SAC
1:5000 O.S. TILE 6803c 9 of 10

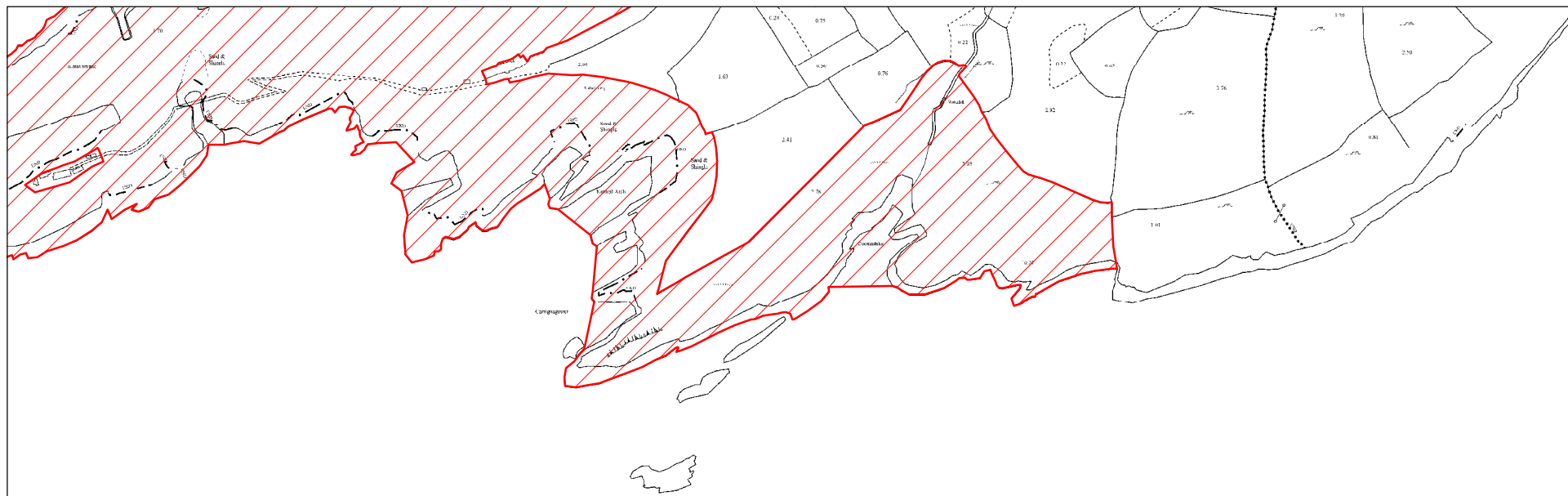


Scála / Scale 1:7,500

SITE CODE
000109

Leagan / Version: 3.01

Arna chló an / Printed on: 26/11/2018



474000, 523000
+

475000, 523000
+

476000, 523000
+

474000, 522000
+

475000, 522000
+

476000, 522000
+

Rialachán 4(1)(b) / Regulation 4(1)(b)

Leathanach 10 de 10 (Co. Chorcaí)
Page 10 of 10 (Co. Cork)

LIMISTÉAR FAOI CHAOMHNÚ SPEISIALTA
SPECIAL AREA OF CONSERVATION

Suirbhéireacht Ordanáis Éireann Ceadúnas Uimhir EN 0059216 © OSi / Rialtas na hÉireann
Ordnance Survey Ireland Licence No. EN 0059216 © Ordnance Survey Ireland / Government of Ireland
Córas Comhordanáidí: Trasteilgean Mercator na hÉireann / Co-ordinate System: Irish Transverse Mercator

LCS Cheann na dTrí Chaisleán go Carn Uí Néid
Three Castle Head to Mizen Head SAC
1:5000 O.S. TILE 6803d 10 of 10

0 0.5 km



Scála / Scale 1:7,500

SITE CODE
000109

Leagan / Version: 3.01

Arna chló an / Printed on: 26/11/2018