



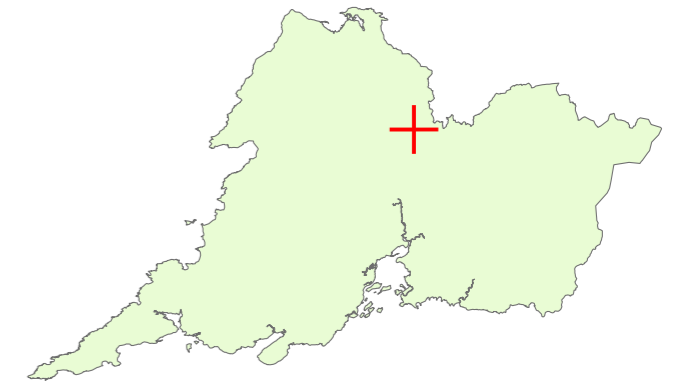
# Sceideal 1 / Schedule 1

## LIMISTÉAR FAOI CHAOMHNÚ SPEISIALTA SPECIAL AREA OF CONSERVATION

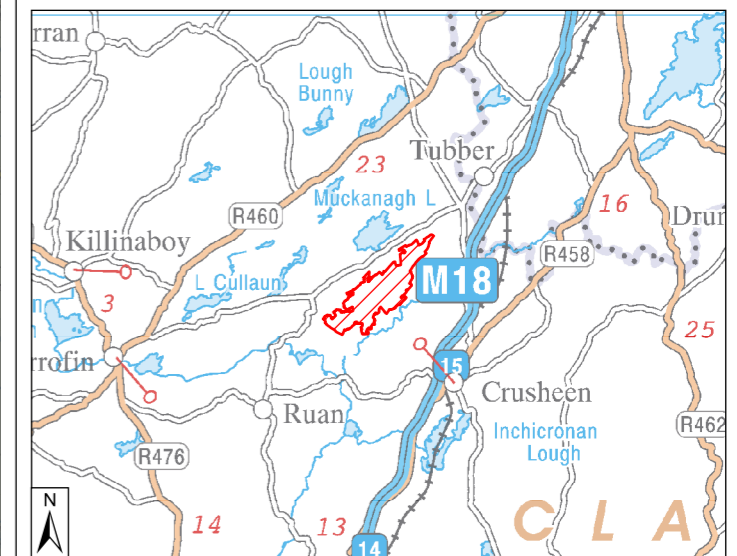
-  Limistéar faoi Chaomhnú Speisialta  
Special Area of Conservation
-  Rialachán 4(1)(b) Innéacs Mapa Mionsonraithe  
Regulation 4(1)(b) Detail Map Index

### LCS Loch Bhaile Uí Ógáin Ballyogan Lough SAC 000019

Achar / Area 375.27 ha



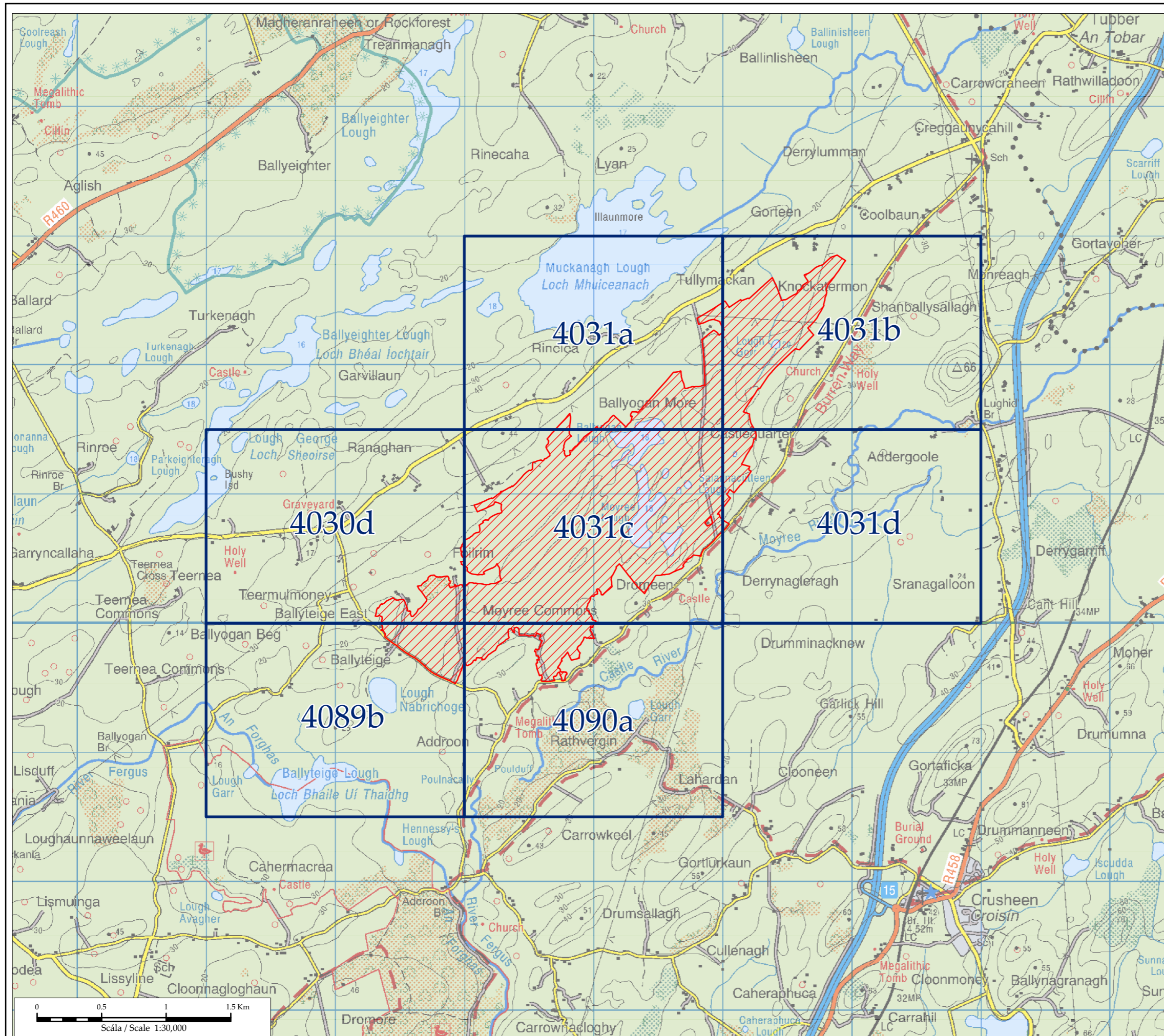
Co. an Chláir  
Co. Clare

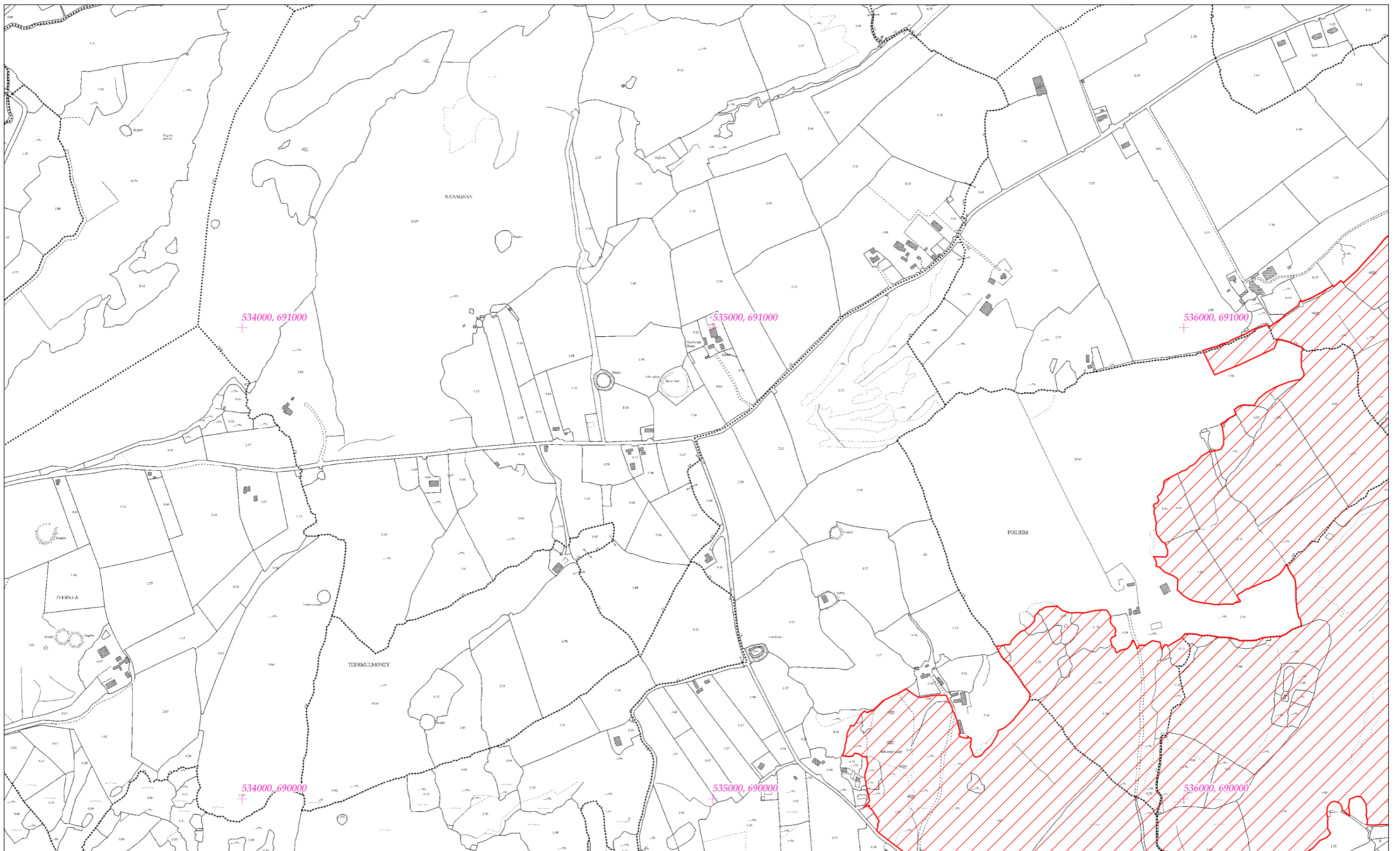


Suirbhéireacht Ordanáis Éireann Ceadúnas Uimhir OSI-NMA-014 © OSI / Rialtas na hÉireann  
Ordnance Survey Ireland Licence No. OSI-NMA-014 © Ordnance Survey Ireland / Government of Ireland  
Córas Comhordanáidí: Trasteilgean Mercator na hÉireann / Co-ordinate System: Irish Transverse Mercator

Leagan / Version: 3.02

Arna chló an / Printed on: 09/09/2021





Rialachán 4(1)(b) / Regulation 4(1)(b)

Leathanach 1 de 7 (Co. an Chláir)  
Page 1 of 7 (Co. Clare)

LIMISTÉAR FAOI CHAOMHNÚ SPEISIALTA  
SPECIAL AREA OF CONSERVATION

Suirbhéireacht Ordanáis Éireann Ceadúnas Uimhir OSI-NMA-014 © OSI / Rialtas na hÉireann  
Ordnance Survey Ireland Licence No. OSI-NMA-014 © Ordnance Survey Ireland / Government of Ireland  
Córas Comhordanáidí: Trasteilgean Mercator na hÉireann / Co-ordinate System: Irish Transverse Mercator

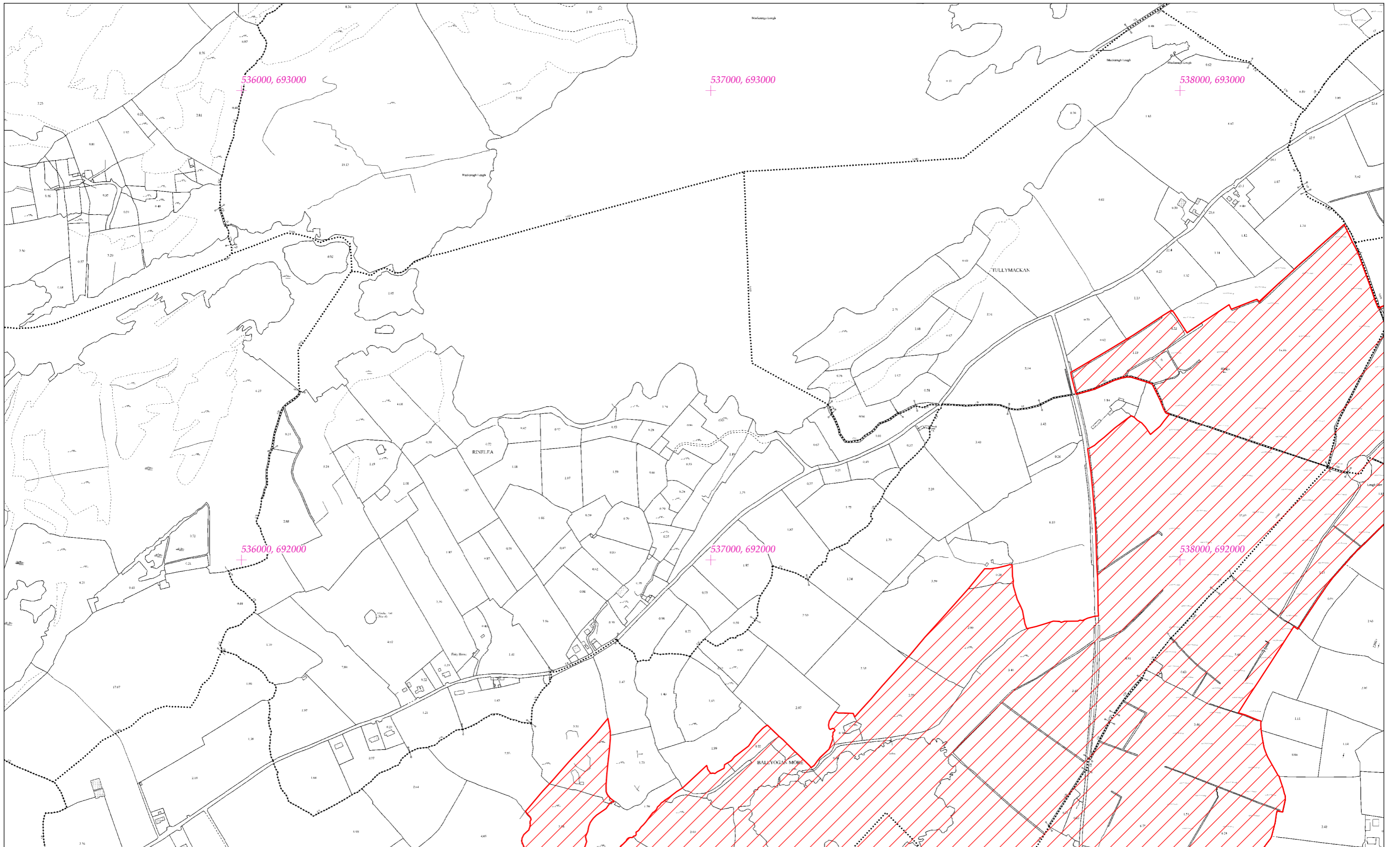
LCS Loch Bhaile Uí Ógáin  
Ballyogan Lough SAC  
1:5000 O.S. TILE 4030d 1 of 7



SITE CODE  
000019

Leagan / Version: 3.02  
Arna chló an / Printed on: 09/09/2021





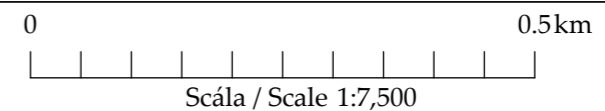
Rialachán 4(1)(b) / Regulation 4(1)(b)

Leathanach 2 de 7 (Co. an Chláir)  
Page 2 of 7 (Co. Clare)

LIMISTÉAR FAOI CHAOMHNÚ SPEISIALTA  
SPECIAL AREA OF CONSERVATION

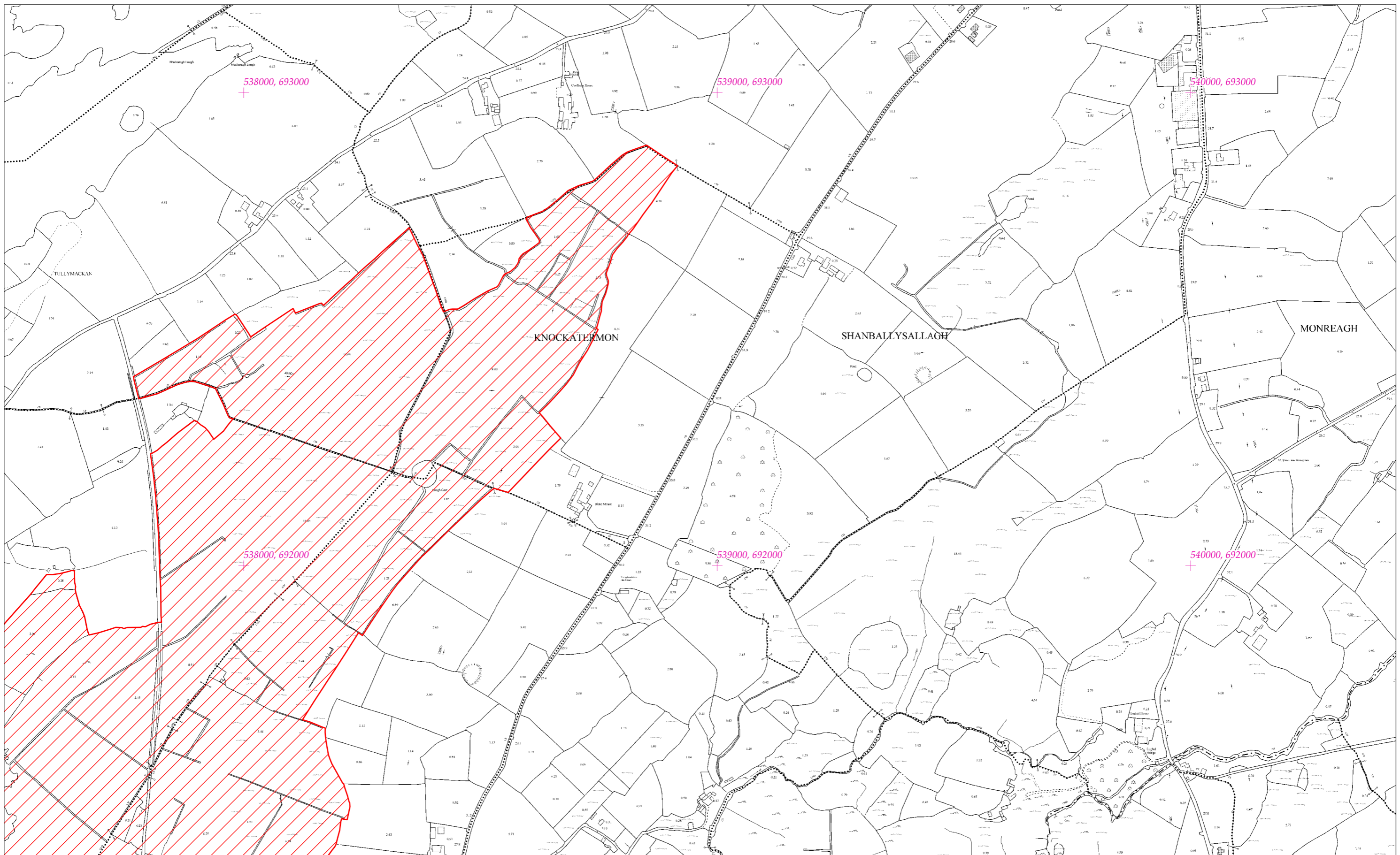
Suirbhéireacht Ordanáis Éireann Ceadúnas Uimhir OSI-NMA-014 © OSI / Rialtas na hÉireann  
Ordnance Survey Ireland Licence No. OSI-NMA-014 © Ordnance Survey Ireland / Government of Ireland  
Córas Comhordanáidí: Trasteilgean Mercator na hÉireann / Co-ordinate System: Irish Transverse Mercator

LCS Loch Bhaile Uí Ógáin  
Ballyogan Lough SAC  
1:5000 O.S. TILE 4031a 2 of 7



SITE CODE  
000019

Leagan / Version: 3.02  
Arna chló an / Printed on: 09/09/2021



Rialachán 4(1)(b) / Regulation 4(1)(b)

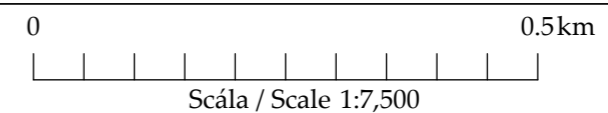
Leathanach 3 de 7 (Co. an Chláir)  
Page 3 of 7 (Co. Clare)

LIMISTÉAR FAOI CHAOMHNÚ SPEISIALTA  
SPECIAL AREA OF CONSERVATION

Suirbhéireacht Ordanáis Éireann Ceadúnas Uimhir OSI-NMA-014 © OSI / Rialtas na hÉireann  
Ordnance Survey Ireland Licence No. OSI-NMA-014 © Ordnance Survey Ireland / Government of Ireland  
Córas Comhordanáidí: Trasteilgean Mercator na hÉireann / Co-ordinate System: Irish Transverse Mercator

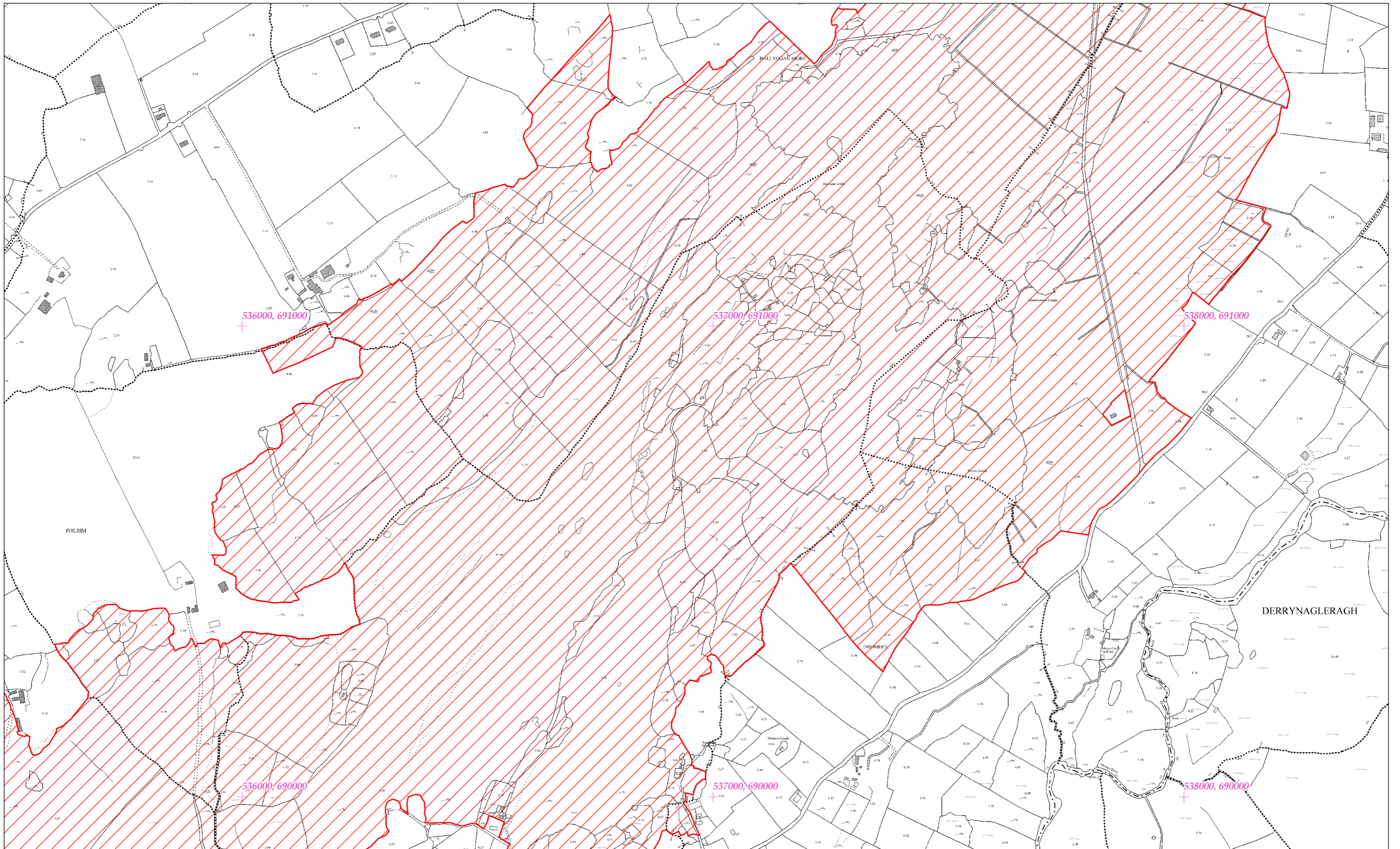
LCS Loch Bhaile Uí Ógáin  
Ballyogan Lough SAC  
1:5000 O.S. TILE 4031b 3 of 7

SITE CODE  
000019



Leagan / Version: 3.02

Arna chló an / Printed on: 09/09/2021



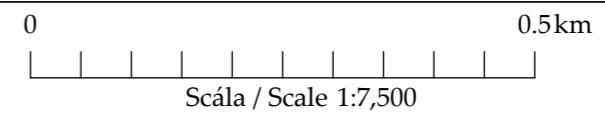
Rialachán 4(1)(b) / Regulation 4(1)(b)

Leathanach 4 de 7 (Co. an Chláir)  
Page 4 of 7 (Co. Clare)

LIMISTÉAR FAOI CHAOMHNÚ SPEISIALTA  
SPECIAL AREA OF CONSERVATION

Suirbhéireacht Ordanáis Éireann Ceadúnas Uimhir OSI-NMA-014 © OSI / Rialtas na hÉireann  
Ordnance Survey Ireland Licence No. OSI-NMA-014 © Ordnance Survey Ireland / Government of Ireland  
Córas Comhordanáidí: Trasteilgean Mercator na hÉireann / Co-ordinate System: Irish Transverse Mercator

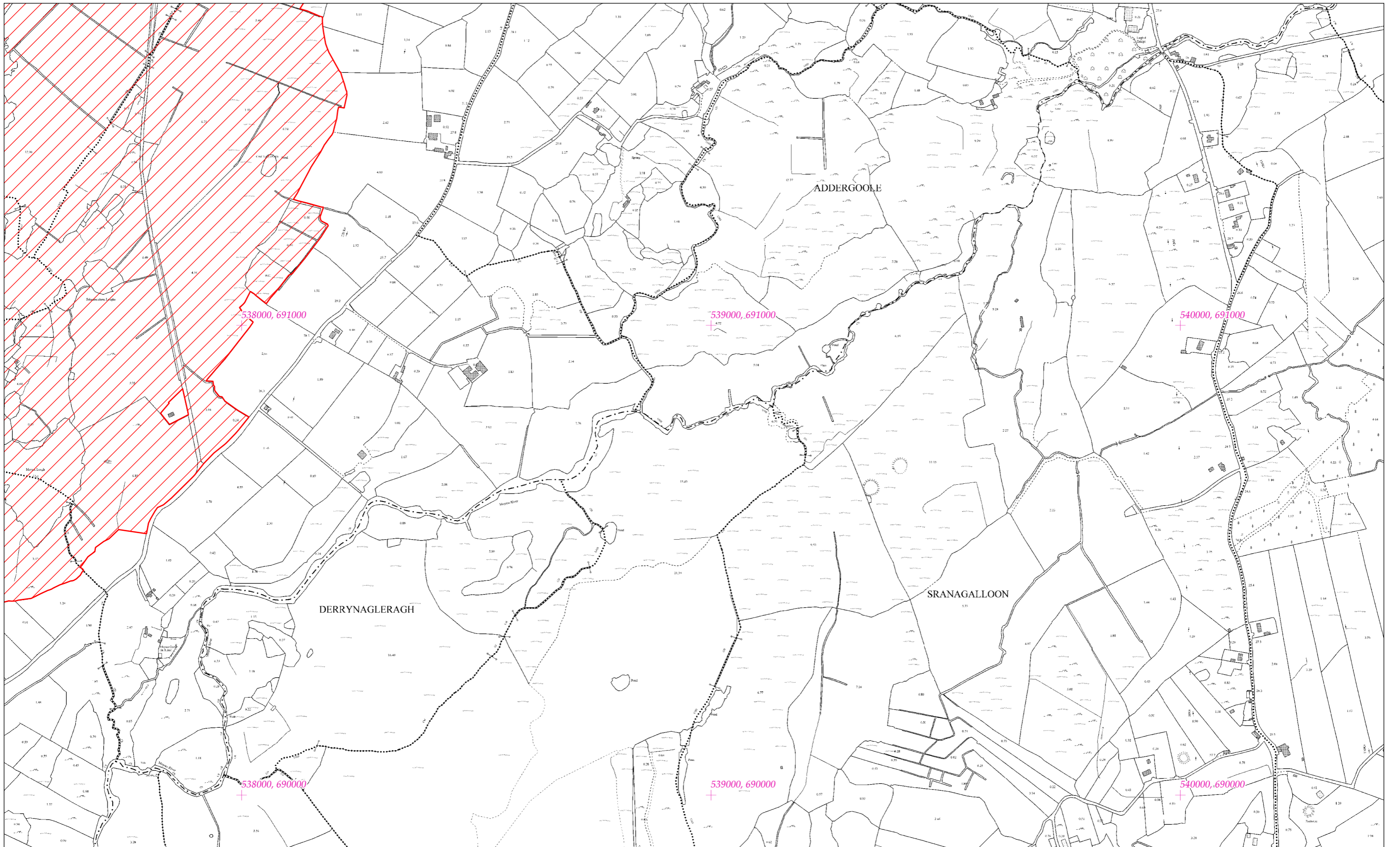
LCS Loch Bhaile Uí Ógáin  
Ballyogan Lough SAC  
1:5000 O.S. TILE 4031c 4 of 7



SITE CODE  
000019

Leagan / Version: 3.02  
Arna chló an / Printed on: 09/09/2021





Rialachán 4(1)(b) / Regulation 4(1)(b)

Leathanach 5 de 7 (Co. an Chláir)  
Page 5 of 7 (Co. Clare)

LIMISTÉAR FAOI CHAOMHNÚ SPEISIALTA  
SPECIAL AREA OF CONSERVATION

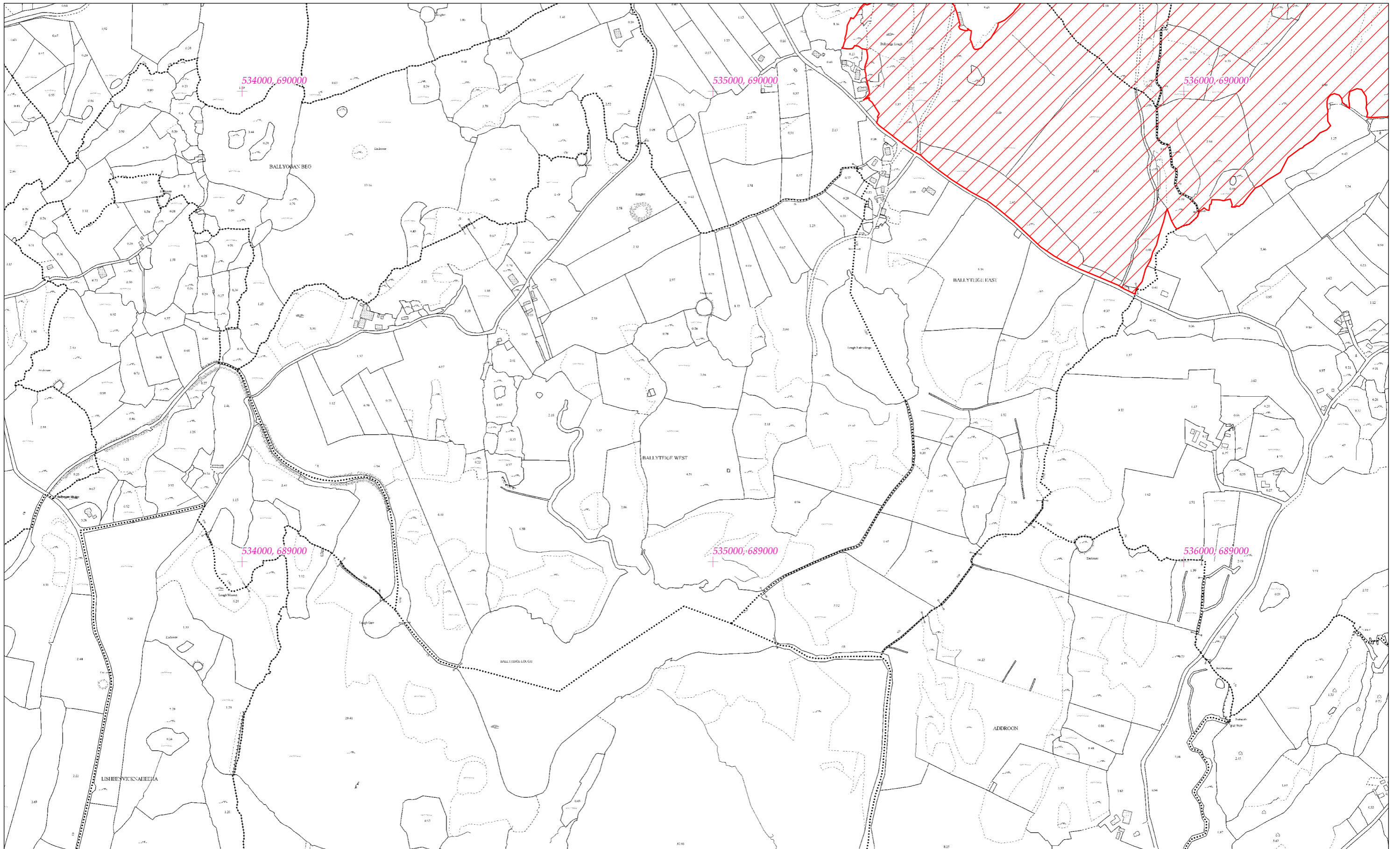
Suirbhéireacht Ordanáis Éireann Ceadúnas Uimhir OSI-NMA-014 © OSI / Rialtas na hÉireann  
Ordnance Survey Ireland Licence No. OSI-NMA-014 © Ordnance Survey Ireland / Government of Ireland  
Córas Comhordanáidí: Trasteilgean Mercator na hÉireann / Co-ordinate System: Irish Transverse Mercator

LCS Loch Bhaile Uí Ógáin  
Ballyogan Lough SAC  
1:5000 O.S. TILE 4031d 5 of 7



SITE CODE  
000019

Leagan / Version: 3.02  
Arna chló an / Printed on: 09/09/2021



Rialachán 4(1)(b) / Regulation 4(1)(b)

Leathanach 6 de 7 (Co. an Chláir)  
Page 6 of 7 (Co. Clare)

LIMISTÉAR FAOI CHAOMHNÚ SPEISIALTA  
SPECIAL AREA OF CONSERVATION

Suirbhéireacht Ordanáis Éireann Ceadúnas Uimhir OSI-NMA-014 © OSI / Rialtas na hÉireann  
Ordnance Survey Ireland Licence No. OSI-NMA-014 © Ordnance Survey Ireland / Government of Ireland  
Córas Comhordanáidí: Trasteilgean Mercator na hÉireann / Co-ordinate System: Irish Transverse Mercator

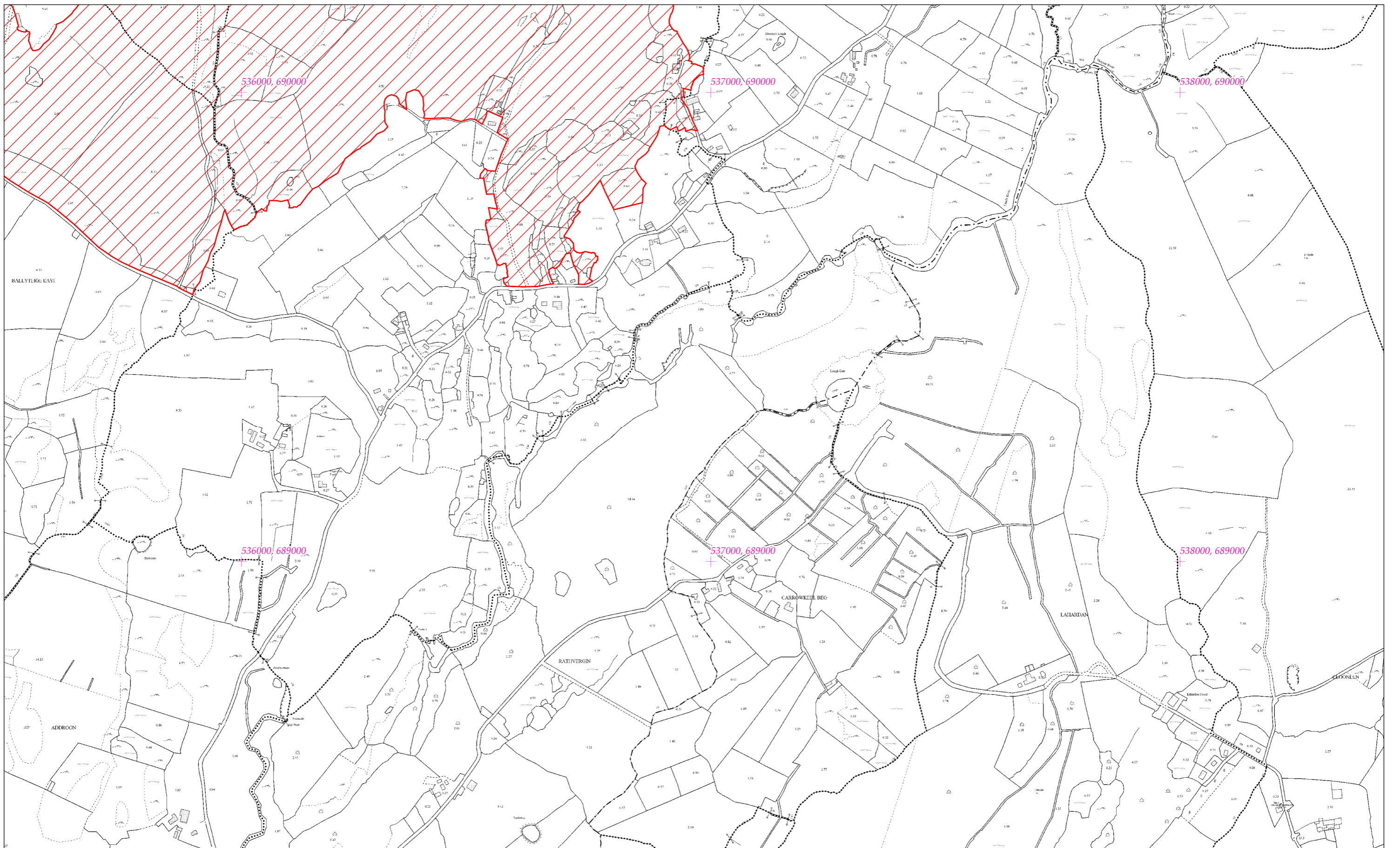
LCS Loch Bhaile Uí Ógáin  
Ballyogan Lough SAC  
1:5000 O.S. TILE 4089b 6 of 7



SITE CODE  
000019

Leagan / Version: 3.02  
Arna chló an / Printed on: 09/09/2021





Rialachán 4(1)(b) / Regulation 4(1)(b)

Leathanach 7 de 7 (Co. an Chláir)  
Page 7 of 7 (Co. Clare)

LIMISTÉAR FAOI CHAOMHNÚ SPEISIALTA  
SPECIAL AREA OF CONSERVATION

Suirbhéireacht Ordanáis Éireann Ceadúnas Uimhir OSI-NMA-014 © OSI / Rialtas na hÉireann  
Ordnance Survey Ireland Licence No. OSI-NMA-014 © Ordnance Survey Ireland / Government of Ireland  
Córas Comhordanáidí: Trasteilgean Mercator na hÉireann / Co-ordinate System: Irish Transverse Mercator

LCS Loch Bhaile Uí Ógáin  
Ballyogan Lough SAC  
1:5000 O.S. TILE 4090a 7 of 7



SITE CODE  
000019

Leagan / Version: 3.02  
Arna chló an / Printed on: 09/09/2021